

## PUBLIC RIGHT OF WAY USER EVIDENCE STATEMENT

### ABOUT YOU

Name KEVIN JOHN YOUNG

Address 59 BEECH AVENUE, THE PASTURES, EAST  
CRAMLINGTON, NORTHUMBERLAND.

Postcode NE23 6XS

Year of Birth 1959

Have you lived at any other addresses during the time you have used the path or way?  
If so, please provide details and years [full addresses are not required]

### ABOUT THE APPLICATION ROUTE

How do you think the application route should be recorded?

- ☐ As a footpath (public rights on foot only)
- ☒ As a bridleway (public rights on foot and on horseback or bicycle)
- ☐ As a restricted byway (public rights on foot, on horseback or any non-motorised vehicle)
- ☐ As a byway open to all traffic (public rights for all classes of use, including motor vehicles)

Describe the application route (include start and finish points and provide OS grid references if you can)

I LEAVE BEECH AVENUE TURNING LEFT ON TO  
LANER COST PARK. I THEN TURN RIGHT INTO  
THE ARBOURETUM. I FOLLOW THE PATH TO THE END  
OF THE ARBOURETUM TO THE COUNTRY PARK.

### MAP OF THE APPLICATION ROUTE

Please attach an extract from a map of your own choice to identify the route you are providing evidence about, and annotate it with anything you provide details about in this statement. Please sign and date your map.

## YOUR USE OF THE APPLICATION ROUTE

1. In which years did you use the application route?

From ... 2001 ... To ... PRESENT DAY ...

2. Were there any extended periods during which you did not use the route at all? If so, please state when and why?

.....  
 .....

3. How did you use the application route and how often? [Please tick any that apply]

	Daily	Weekly	Monthly	Every few months	Once a year	Other (please describe)
On foot	✓					
On horseback						
By pedal cycle						
By car						
Other [                      ]						

4. Has the application route always followed the same course?

☒ Yes

☐ Don't know

☐ No

If no – how and when was the route altered?

.....  
 .....

5. Approximately how wide is the application route?

[Please give your estimate of the width across which you used the route including the width used when passing others or walking with others. Take care to consider the overall width of the route. If this varies, please describe how] [Or please state 'Don't know']

DON'T KNOW NEVER MEASURED IT.

WIDE ENOUGH TO PASS OTHERS.

6. What type of surface does the application route have? (for example grass, gravel, earth)  
[For varying surfaces, please describe with reference to your map]

GRASS AND EARTH

7. Have there ever been any of the following on the application route?

- a. Stiles [state locations and show on your map]

X

How long were they in place?

X

- b. Gates [state locations, indicate whether locked – and when - and show on your map]

X

- c. Other barriers [state what they were and location, how long they were in place and show on your map]

NONE

8. Did any of the above prevent you from using the application route?

☒ No

Yes

If yes, please give details

9. Have you ever seen any signs or notices suggesting whether or not the application route is a public right of way? (for example "Private", "Keep Out", No Right of Way "Trespassers will be Prosecuted")

☐ Yes

☐ Don't know

☒ No

If yes – state when and give details, including when they were present and mark their location on your map

10. Have you seen other people using the application route whilst you have been using it?

☐ No

☒ Yes

If yes, please provide any additional information about this

I MEET OTHER DOG WALKERS DAILY.

## Land Ownership

11. Were you working for any owner or occupier of land crossed by the application route at the time when you used it, or were you then a tenant / licensee of any such owner?

☒ No

☐ Yes

If yes, provide details and dates

.....

.....

12. Did the owner or occupier ever give you permission (or did you seek permission) to use the application route?

☒ No

☐ Yes

If yes,

a. From whom? .....

b. When? .....

13. Has anyone ever told you the application route was not public (including by an owner, tenant of the land or by anyone in their employment)?

☒ No

☐ Yes

If yes, by whom and when?

.....

14. Have you ever been stopped or turned back when using the application route?

☒ No

☐ Yes

If yes, please give details including when this happened

.....

.....

15. Has anyone else ever told you that they were prevented from using the application route?

☒ No

☐ Yes

If yes, please give details including when this happened

.....

.....



16. Have you ever had a private right to use the application route? (for example, an easement, private right of access, licence, etc.)

☒ No

☐ Yes

If yes, please give full details, including who gave the permission, why and when

.....  
.....

#### Other Information

17. Do you have, or do you have knowledge of, any documentary evidence which is relevant to the application route or which indicates public use? (for example photographs, guidebooks, letters, sale documents, old maps, etc.)

☒ No

☐ Yes

If yes – please provide details

.....  
I HAVE WALKED THIS PATH FOR OVER 21  
YEARS WITHOUT HINDERANCE.  
.....

18. Please give any further information which you consider would be helpful in reaching a decision as to whether the application route should be recorded as a public right of way?

[Continue on a separate sheet if necessary]

[If you wish to provide a separate sketch map, please do so and attach to this statement]

.....  
I USE THIS ROUTE TO KEEP AWAY FROM THE  
BUSY ROAD. I AM UNSTEADY ON MY FEET  
AND ON OCCASION FALL OVER. WERE I  
TO DO THAT ON THE ROAD I AM AT RISK  
OF SERIOUS INJURY OR EVEN DEATH  
.....

19. During the investigation the OMA may want to interview some or all of the claimants in order to gather additional information. Would you be willing to talk to an officer from the OMA about your knowledge of the application route?

~~☒~~ No <sup>K34</sup>

☒ Yes

20. Would you be willing to attend a hearing, or public inquiry to give evidence if necessary?

☐ No

☒ Yes

**PART F: Statement of Truth**  
*(all applicants must complete this Part)*

**I BELIEVE THAT THE FACTS AND MATTERS CONTAINED IN THIS STATEMENT ARE TRUE**

Signature (of the person making the statement of truth):

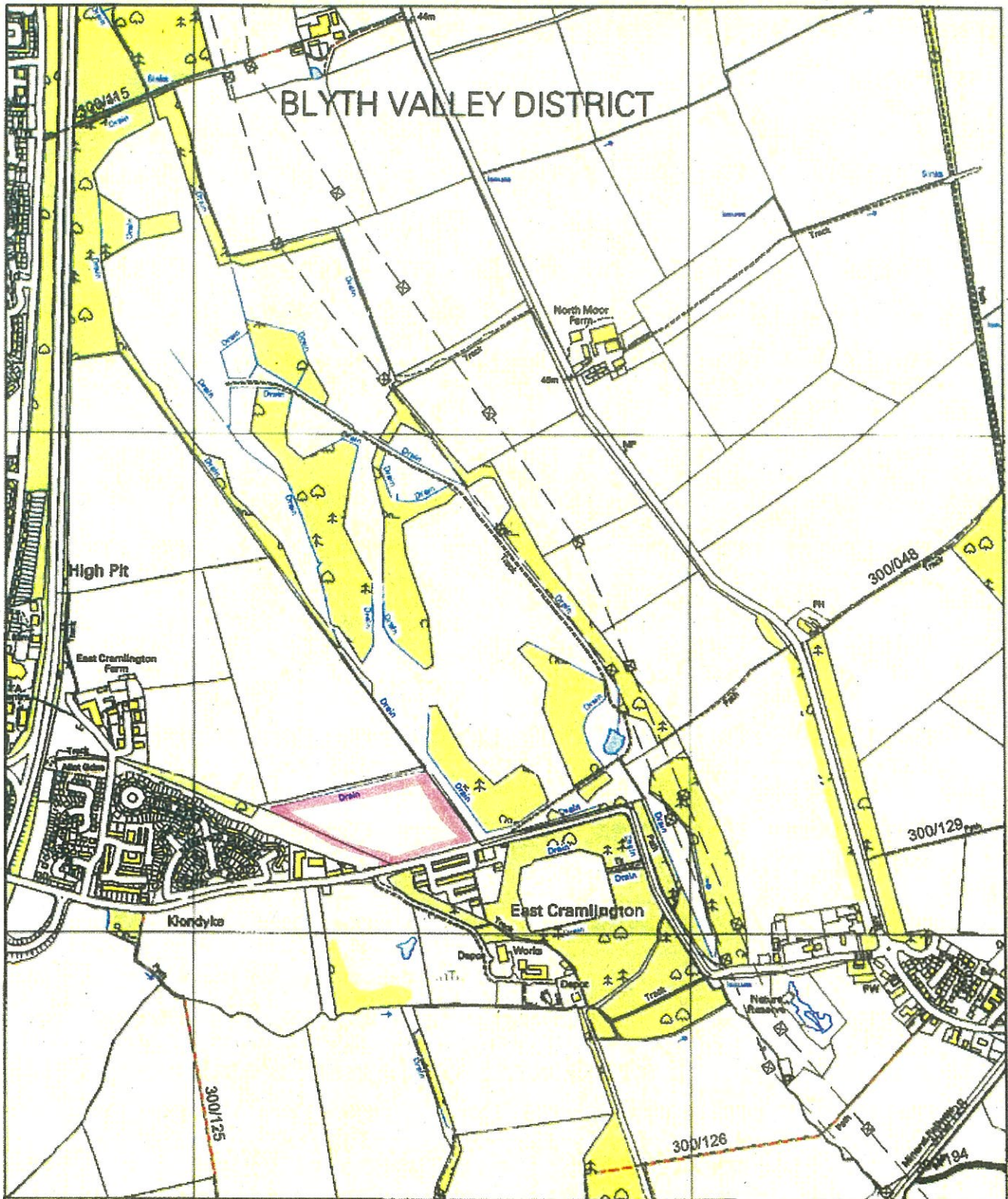


Print full name: **KEVIN JOHN YOUNG**

Date: **15/08/2021**

**You should keep a copy of the completed statement**

Warning: If you dishonestly enter information or make a statement that you know is, or might be, untrue or misleading, and intend by doing so to make a gain for yourself or another person, or to cause loss or the risk of loss to another person, you may commit the offence of fraud under section 1 of the Fraud Act 2006, the maximum penalty for which is 10 years' imprisonment or an unlimited fine, or both.



**Northumberland**  
County Council

Infrastructure Records, Local Services  
County Hall Morpeth Northumberland  
NE61 2EF Telephone 0345 600 6400

This map is reproduced from Ordnance Survey material with the permission of Ordnance Survey on behalf of the Controller of Her Majesty's Stationary Office Crown Copyright. Unauthorised reproduction infringes Crown Copyright and may lead to prosecution or civil proceedings. License No. 100049048 (2013).

## Wildlife & Countryside Act, 1981

— Alleged Public Right of Way

Former District	Blyth	Parish	Seaton Valley	Scale	NTS
Def. Map. No.	174	O.S. Map	NZ27NE	Date	June 2021



## PUBLIC RIGHT OF WAY USER EVIDENCE STATEMENT

### ABOUT YOU

Name CARROL YOUNG

Address 59 BEECH AVENUE, THE PASTURES,  
EAST CRAHLINGTON, NORTHUMBERLAND

Postcode NE23 6XS

Year of Birth 1958

Have you lived at any other addresses during the time you have used the path or way?  
If so, please provide details and years [full addresses are not required]

NO

### ABOUT THE APPLICATION ROUTE

How do you think the application route should be recorded?

- ☐ As a footpath (public rights on foot only)
- ☒ As a bridleway (public rights on foot and on horseback or bicycle)
- ☐ As a restricted byway (public rights on foot, on horseback or any non-motorised vehicle)
- ☐ As a byway open to all traffic (public rights for all classes of use, including motor vehicles)

Describe the application route (include start and finish points and provide OS grid references if you can)

FROM BEECH AVENUE, TURN LEFT INTO  
LANER COST PARK. THEN TURN RIGHT INTO  
THE ARBOURETUM. THEN FOLLOW THE PATH TO  
THE COUNTRY PARK.

### MAP OF THE APPLICATION ROUTE

Please attach an extract from a map of your own choice to identify the route you are providing evidence about, and annotate it with anything you provide details about in this statement. Please sign and date your map.

# **YOUR USE OF THE APPLICATION ROUTE**

1. In which years did you use the application route?

From 2001 To PRESENT DAY

2. Were there any extended periods during which you did not use the route at all? If so, please state when and why?

No

3. How did you use the application route and how often? [Please tick any that apply]

	Daily	Weekly	Monthly	Every few months	Once a year	Other (please describe)
On foot	<input checked="" type="checkbox"/>	<input type="checkbox"/>	<input type="checkbox"/>	<input type="checkbox"/>	<input type="checkbox"/>	<input type="checkbox"/>
On horseback	<input type="checkbox"/>	<input type="checkbox"/>	<input type="checkbox"/>	<input type="checkbox"/>	<input type="checkbox"/>	<input type="checkbox"/>
By pedal cycle	<input type="checkbox"/>	<input type="checkbox"/>	<input type="checkbox"/>	<input type="checkbox"/>	<input type="checkbox"/>	<input type="checkbox"/>
By car	<input type="checkbox"/>	<input type="checkbox"/>	<input type="checkbox"/>	<input type="checkbox"/>	<input type="checkbox"/>	<input type="checkbox"/>
Other [                      ]	<input type="checkbox"/>	<input type="checkbox"/>	<input type="checkbox"/>	<input type="checkbox"/>	<input type="checkbox"/>	<input type="checkbox"/>

4. Has the application route always followed the same course?

☒ Yes

☐ Don't know

☐ No

If no – how and when was the route altered?

YOU COULD WALK THE WHOLE FIELD UNTIL  
THE FENCE WAS ERECTED FOR THE HORSES.

5. Approximately how wide is the application route?

[Please give your estimate of the width across which you used the route including the width used when passing others or walking with others. Take care to consider the overall width of the route. If this varies, please describe how] [Or please state 'Don't know']

EASILY WIDE ENOUGH TO PASS OTHERS  
ON FOOT/HORSE/BICYCLE.

6. What type of surface does the application route have? (for example grass, gravel, earth)  
[For varying surfaces, please describe with reference to your map]

EARTH AND GRASS

7. Have there ever been any of the following on the application route?

- a. Stiles [state locations and show on your map]

NO

How long were they in place?

N/A

- b. Gates [state locations, indicate whether locked – and when - and show on your map]

N/A

- c. Other barriers [state what they were and location, how long they were in place and show on your map]

N/A

8. Did any of the above prevent you from using the application route?

N/A ☐ No

Yes

If yes, please give details

9. Have you ever seen any signs or notices suggesting whether or not the application route is a public right of way? (for example "Private", "Keep Out", No Right of Way "Trespassers will be Prosecuted")

☐ Yes

☐ Don't know

☒ No

If yes – state when and give details, including when they were present and mark their location on your map

10. Have you seen other people using the application route whilst you have been using it?

☐ No

☒ Yes

If yes, please provide any additional information about this

I SEE OTHER DOG WALKERS AND CYCLISTS DAILY

## Land Ownership

11. Were you working for any owner or occupier of land crossed by the application route at the time when you used it, or were you then a tenant / licensee of any such owner?

☒ No

☐ Yes

If yes, provide details and dates

.....

.....

12. Did the owner or occupier ever give you permission (or did you seek permission) to use the application route?

☒ No

☐ Yes

If yes,

a. From whom? .....

b. When? .....

13. Has anyone ever told you the application route was not public (including by an owner, tenant of the land or by anyone in their employment)?

☒ No

☐ Yes

If yes, by whom and when?

.....

14. Have you ever been stopped or turned back when using the application route?

☒ No

☐ Yes

If yes, please give details including when this happened

.....

.....

15. Has anyone else ever told you that they were prevented from using the application route?

☒ No

☐ Yes

If yes, please give details including when this happened

.....

.....

16. Have you ever had a private right to use the application route? (for example, an easement, private right of access, licence, etc.)

☒ No

☐ Yes

If yes, please give full details, including who gave the permission, why and when

.....  
.....

#### Other Information

17. Do you have, or do you have knowledge of, any documentary evidence which is relevant to the application route or which indicates public use? (for example photographs, guidebooks, letters, sale documents, old maps, etc.)

☒ No

☐ Yes

If yes – please provide details

.....  
.....  
.....

18. Please give any further information which you consider would be helpful in reaching a decision as to whether the application route should be recorded as a public right of way?

[Continue on a separate sheet if necessary]

[If you wish to provide a separate sketch map, please do so and attach to this statement]

I HAVE ALWAYS WALKED THIS ROUTE WITH  
MY HUSBAND WHO IS UNSTEADY ON HIS  
FEET. WALKING BY THE BUSY ROAD WOULD  
BE UNWISE.

19. During the investigation the OMA may want to interview some or all of the claimants in order to gather additional information. Would you be willing to talk to an officer from the OMA about your knowledge of the application route?

☐ No

☒ Yes

20. Would you be willing to attend a hearing, or public inquiry to give evidence if necessary?

☒ No

☐ Yes



**PART F: Statement of Truth**  
*(all applicants must complete this Part)*

**I BELIEVE THAT THE FACTS AND MATTERS CONTAINED IN THIS STATEMENT ARE TRUE**

**Signature (of the person making the statement of truth):**

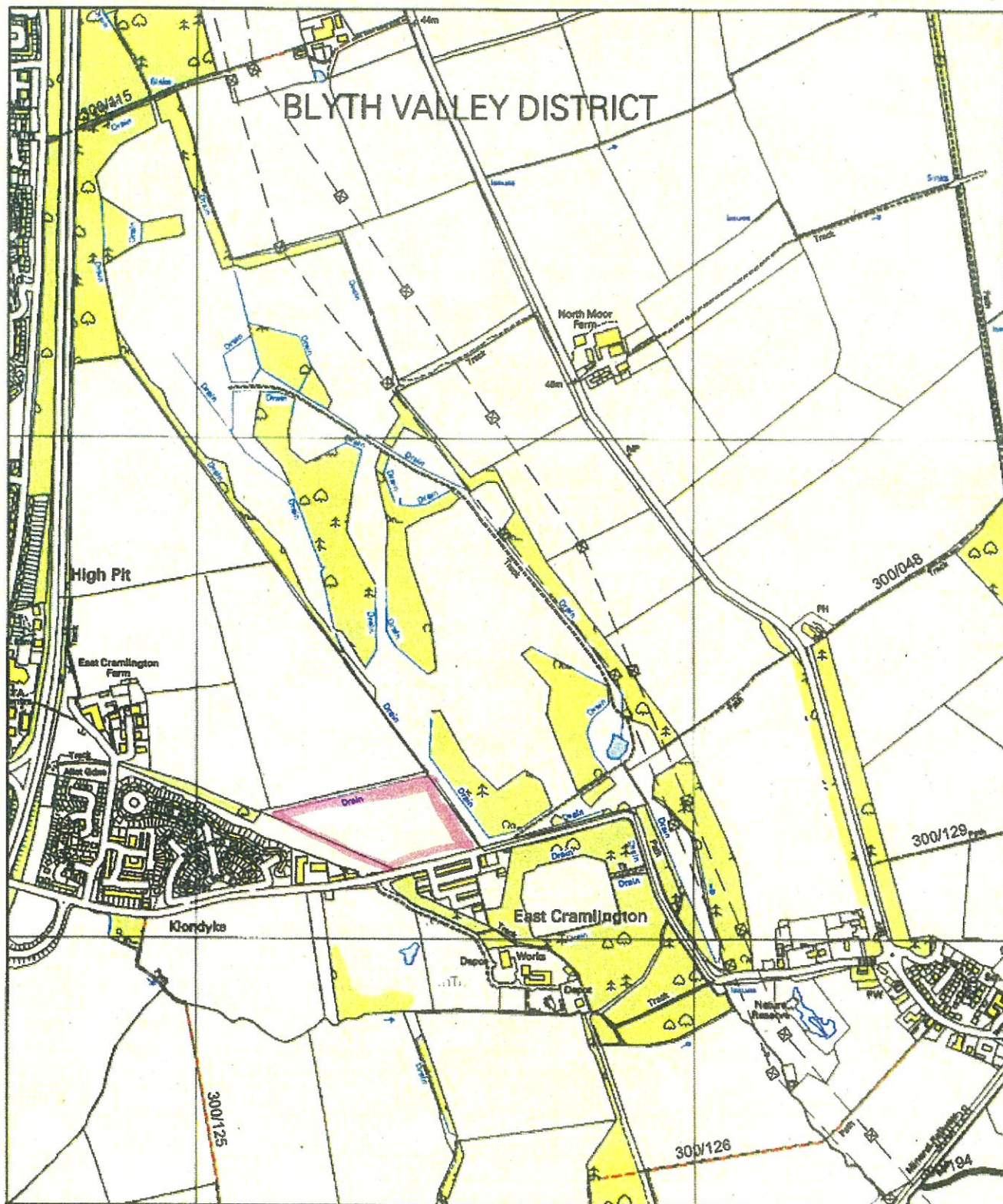


**Print full name:** LADY CAROL Young

**Date:** 15/08/21

**You should keep a copy of the completed statement**

**Warning:** If you dishonestly enter information or make a statement that you know is, or might be, untrue or misleading, and intend by doing so to make a gain for yourself or another person, or to cause loss or the risk of loss to another person, you may commit the offence of fraud under section 1 of the Fraud Act 2006, the maximum penalty for which is 10 years' imprisonment or an unlimited fine, or both.



**Northumberland**  
County Council

Infrastructure Records, Local Services  
County Hall Morpeth Northumberland  
NE61 2EF Telephone 0345 600 6400

This map is reproduced from Ordnance Survey material with the permission of Ordnance Survey on behalf of the Controller of Her Majesty's Stationary Office Crown Copyright. Unauthorised reproduction infringes Crown Copyright and may lead to prosecution or civil proceedings. License No. 100049048 (2013).

## Wildlife & Countryside Act, 1981

— Alleged Public Right of Way

Former District	Blyth	Parish	Seaton Valley	Scale	NTS
Def. Map. No.	174	O.S. Map	NZ27NE	Date	June 2021

## PUBLIC RIGHT OF WAY USER EVIDENCE STATEMENT

### ABOUT YOU

Name LINDA NOLAN

Address 18, LAMB STREET

EAST CRAMLINGTON

NORTHUMBERLAND Postcode NE23 6XF

Year of Birth 1956

Have you lived at any other addresses during the time you have used the path or way?  
If so, please provide details and years [full addresses are not required]

NO

### ABOUT THE APPLICATION ROUTE

How do you think the application route should be recorded?

- ☒ As a footpath (public rights on foot only)
- ☐ As a bridleway (public rights on foot and on horseback or bicycle)
- ☐ As a restricted byway (public rights on foot, on horseback or any non-motorised vehicle)
- ☐ As a byway open to all traffic (public rights for all classes of use, including motor vehicles)

Describe the application route (include start and finish points and provide OS grid references if you can)

FOOT PATH TO REAR OF FIELD OPPOSITE LAMB ST.

### MAP OF THE APPLICATION ROUTE

Please attach an extract from a map of your own choice to identify the route you are providing evidence about, and annotate it with anything you provide details about in this statement. Please sign and date your map.



## YOUR USE OF THE APPLICATION ROUTE

1. In which years did you use the application route?

From 2002 To PRESENT

2. Were there any extended periods during which you did not use the route at all? If so, please state when and why?

APPROX LAST 6 MONTHS DUE TO BARRIERS  
ERECTED BY TENNANT

3. How did you use the application route and how often? [Please tick any that apply]

	Daily	Weekly	Monthly	Every few months	Once a year	Other (please describe)
On foot	<input checked="" type="checkbox"/>					
On horseback						
By pedal cycle						
By car						
Other [ ]						

4. Has the application route always followed the same course?

☒ Yes

☐ Don't know

☐ No

If no – how and when was the route altered?

.....  
.....

5. Approximately how wide is the application route?

[Please give your estimate of the width across which you used the route including the width used when passing others or walking with others. Take care to consider the overall width of the route. If this varies, please describe how] [Or please state 'Don't know']

1-5 METRES

.....  
.....

6. What type of surface does the application route have? (for example grass, gravel, earth)  
[For varying surfaces, please describe with reference to your map]

GRASS

7. Have there ever been any of the following on the application route?

- a. Stiles [state locations and show on your map]

NO

How long were they in place?

N/A

- b. Gates [state locations, indicate whether locked – and when - and show on your map]

NO

- c. Other barriers [state what they were and location, how long they were in place and show on your map]

RECENTLY BY TENNANT

8. Did any of the above prevent you from using the application route?

☐ No

☒ Yes

If yes, please give details

TENNANT ERECTED BARRIERS EACH END OF THE PATH

9. Have you ever seen any signs or notices suggesting whether or not the application route is a public right of way? (for example "Private", "Keep Out", No Right of Way "Trespassers will be Prosecuted")

☐ Yes

☐ Don't know

☒ No

If yes – state when and give details, including when they were present and mark their location on your map

10. Have you seen other people using the application route whilst you have been using it?

☐ No

☒ Yes

If yes, please provide any additional information about this

THIS IS A VERY POPULAR ROUTE BETWEEN CRAMLINGTON  
AND EAST CRAMLINGTON 4 RESERVATION

## Land Ownership

11. Were you working for any owner or occupier of land crossed by the application route at the time when you used it, or were you then a tenant / licensee of any such owner?

☒ No

☐ Yes

If yes, provide details and dates

.....  
.....

12. Did the owner or occupier ever give you permission (or did you seek permission) to use the application route?

☒ No

☐ Yes

If yes,

a. From whom? .....

b. When? .....

13. Has anyone ever told you the application route was not public (including by an owner, tenant of the land or by anyone in their employment)?

☐ No

☒ Yes

If yes, by whom and when?

RECENTLY BY THE TENANT

14. Have you ever been stopped or turned back when using the application route?

☐ No

☒ Yes

If yes, please give details including when this happened

RECENTLY BY TENANT WHO THREATENED MY  
HUSBAND WITH VIOLENCE. THERE WERE NO SIGNST BARRIERS  
HAD BEEN MOVED

15. Has anyone else ever told you that they were prevented from using the application route?

☐ No

☒ Yes

If yes, please give details including when this happened

A LOT OF PEOPLE RECENTLY WHO REGULARLY USE  
THIS PATH FOR LEISURE

16. Have you ever had a private right to use the application route? (for example, an easement, private right of access, licence, etc.)

☒ No

☐ Yes

If yes, please give full details, including who gave the permission, why and when

.....  
.....

#### Other Information

17. Do you have, or do you have knowledge of, any documentary evidence which is relevant to the application route or which indicates public use? (for example photographs, guidebooks, letters, sale documents, old maps, etc.)

☐ No

☒ Yes

If yes – please provide details

.....  
NORTHUMBERLAND FOOTPATH MAPS SHOW FOOTPATHS ALL  
AROUND THE FIELD  
.....

18. Please give any further information which you consider would be helpful in reaching a decision as to whether the application route should be recorded as a public right of way?

[Continue on a separate sheet if necessary]

[If you wish to provide a separate sketch map, please do so and attach to this statement]

.....  
THIS FOOTPATH FORMS PART OF A HISTORICAL NETWORK  
OF PATHS FROM "MINING DAYS" SINCE THE PITS CLOSED  
.....  
THERE USE IS FOR LEISURE PURPOSES. A LOT OF PEOPLE  
USE THIS ROUTE AND HAVE DONE FOR A NUMBER OF ~~DAYS~~ YEARS  
.....  
IT IS WRONG THAT A SIMPLE PLEASURE CANNOT BE  
ENJOYED.  
.....

19. During the investigation the OMA may want to interview some or all of the claimants in order to gather additional information. Would you be willing to talk to an officer from the OMA about your knowledge of the application route?

☐ No

☒ Yes

20. Would you be willing to attend a hearing, or public inquiry to give evidence if necessary?

☐ No

☒ Yes

**PART F: Statement of Truth**  
*(all applicants must complete this Part)*

**I BELIEVE THAT THE FACTS AND MATTERS CONTAINED IN THIS STATEMENT ARE TRUE**

**Signature (of the person making the statement of truth):**



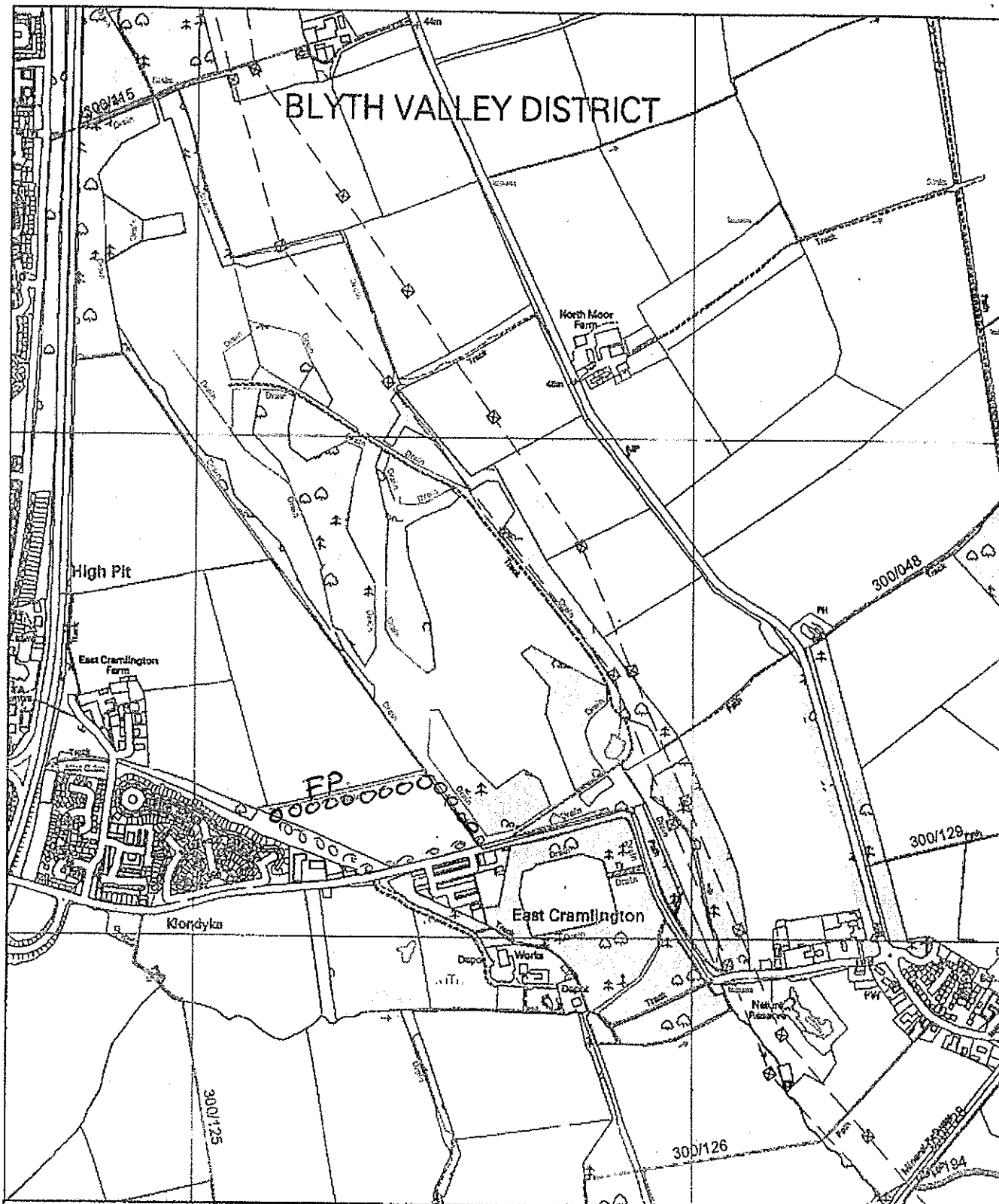
**Print full name:** LINDA NOLAN

**Date:** 09/07/2021.

**You should keep a copy of the completed statement**

**Warning:** If you dishonestly enter information or make a statement that you know is, or might be, untrue or misleading, and intend by doing so to make a gain for yourself or another person, or to cause loss or the risk of loss to another person, you may commit the offence of fraud under section 1 of the Fraud Act 2006, the maximum penalty for which is 10 years' imprisonment or an unlimited fine, or both.





**Northumberland**  
County Council

Infrastructure Records, Local Services  
County Hall Morpeth Northumberland  
NE61 2EF Telephone 0345 600 6400

This map is reproduced from Ordnance Survey material with the permission of Ordnance Survey on behalf of the Controller of Her Majesty's Stationary Office Crown Copyright. Unauthorised reproduction infringes Crown Copyright and may lead to prosecution or civil proceedings.  
License No. 100046048 (2013).

## Wildlife & Countryside Act, 1981

— Alleged Public Right of Way

*FOOTPATH*

Former District	Blyth	Parish	Seaton Valley	Scale	NTS
Def. Map. No.	174	O.S. Map	NZ27NE	Date	June 2021

## PUBLIC RIGHT OF WAY USER EVIDENCE STATEMENT

### ABOUT YOU

Name ..... LAURA RENFREE .....

Address ..... 51 HARTLEY SQUARE .....

..... SEATON SLICE .....

..... Postcode NE26 4BT .....

Year of Birth ..... 1989 .....

Have you lived at any other addresses during the time you have used the path or way?

If so, please provide details and years [full addresses are not required]

28 Gainsborough Place, Cramlington ..... 2010-2018 .....

36 Wreay Walk, Cramlington ..... 2003-2010 .....

### ABOUT THE APPLICATION ROUTE

How do you think the application route should be recorded?

- ☒ As a footpath (public rights on foot only)
- ☐ As a bridleway (public rights on foot and on horseback or bicycle)
- ☐ As a restricted byway (public rights on foot, on horseback or any non-motorised vehicle)
- ☐ As a byway open to all traffic (public rights for all classes of use, including motor vehicles)

Describe the application route (include start and finish points and provide OS grid references if you can)

Access to the Nature reserve from surrounding housing estates from the Bridleway, following the drain to the nature reserve as noted on map .....

### MAP OF THE APPLICATION ROUTE

Please attach an extract from a map of your own choice to identify the route you are providing evidence about, and annotate it with anything you provide details about in this statement. Please sign and date your map.

# **YOUR USE OF THE APPLICATION ROUTE**

1. In which years did you use the application route?

From 2003 To Present

2. Were there any extended periods during which you did not use the route at all? If so, please state when and why?

N/A

3. How did you use the application route and how often? [Please tick any that apply]

	Daily	Weekly	Monthly	Every few months	Once a year	Other (please describe)
On foot		✓				
On horseback						
By pedal cycle						
By car						
Other [                      ]						

4. Has the application route always followed the same course?

☒ Yes

☐ Don't know

☐ No

If no – how and when was the route altered?

.....

.....

5. Approximately how wide is the application route?

[Please give your estimate of the width across which you used the route including the width used when passing others or walking with others. Take care to consider the overall width of the route. If this varies, please describe how] [Or please state 'Don't know']

Approx 2m

.....

6. What type of surface does the application route have? (for example grass, gravel, earth)  
[For varying surfaces, please describe with reference to your map]

Grass

7. Have there ever been any of the following on the application route?

- a. Stiles [state locations and show on your map]

No

How long were they in place?

N/A

- b. Gates [state locations, indicate whether locked – and when - and show on your map]

No

- c. Other barriers [state what they were and location, how long they were in place and show on your map]

None until recent events of 2021 where they Bales were put there to stop access and then fences

8. Did any of the above prevent you from using the application route?

☐ No

Yes ☒

If yes, please give details

The landowner / renters of field blocked either end of the path as above.

9. Have you ever seen any signs or notices suggesting whether or not the application route is a public right of way? (for example "Private", "Keep Out", No Right of Way "Trespassers will be Prosecuted")

☐ Yes

☐ Don't know

☒ No

If yes – state when and give details, including when they were present and mark their location on your map

10. Have you seen other people using the application route whilst you have been using it?

☐ No

☒ Yes

If yes, please provide any additional information about this

dog walkers, general public

## Land Ownership

11. Were you working for any owner or occupier of land crossed by the application route at the time when you used it, or were you then a tenant / licensee of any such owner?

☒ No

☐ Yes

If yes, provide details and dates

.....  
.....

12. Did the owner or occupier ever give you permission (or did you seek permission) to use the application route?

☒ No

☐ Yes

If yes,

a. From whom? .....

b. When? .....

13. Has anyone ever told you the application route was not public (including by an owner, tenant of the land or by anyone in their employment)?

☒ No

☐ Yes

If yes, by whom and when?

.....

14. Have you ever been stopped or turned back when using the application route?

☒ No

☐ Yes

If yes, please give details including when this happened

.....  
.....

15. Has anyone else ever told you that they were prevented from using the application route?

☒ No

☐ Yes

If yes, please give details including when this happened

.....  
.....

16. Have you ever had a private right to use the application route? (for example, an easement, private right of access, licence, etc.)

☒ No

☐ Yes

If yes, please give full details, including who gave the permission, why and when

.....  
.....

#### Other Information

17. Do you have, or do you have knowledge of, any documentary evidence which is relevant to the application route or which indicates public use? (for example photographs, guidebooks, letters, sale documents, old maps, etc.)

☐ No

☐ Yes

If yes – please provide details

.....  
.....  
.....

18. Please give any further information which you consider would be helpful in reaching a decision as to whether the application route should be recorded as a public right of way?

[Continue on a separate sheet if necessary]

[If you wish to provide a separate sketch map, please do so and attach to this statement]

This should be a public footpath as not used by the renters of the field and using the narrow main path along the road is dangerous when walking with my 2 children and 2 dogs especially if other walker coming from the other direction also having to go through a busy car park with a blind corner.

19. During the investigation the OMA may want to interview some or all of the claimants in order to gather additional information. Would you be willing to talk to an officer from the OMA about your knowledge of the application route?

☐ No

☒ Yes

20. Would you be willing to attend a hearing, or public inquiry to give evidence if necessary?

☐ No

☒ Yes

**PART F: Statement of Truth**  
*(all applicants must complete this Part)*

**I BELIEVE THAT THE FACTS AND MATTERS CONTAINED IN THIS STATEMENT ARE TRUE**

Signature (of the person making the statement of truth):



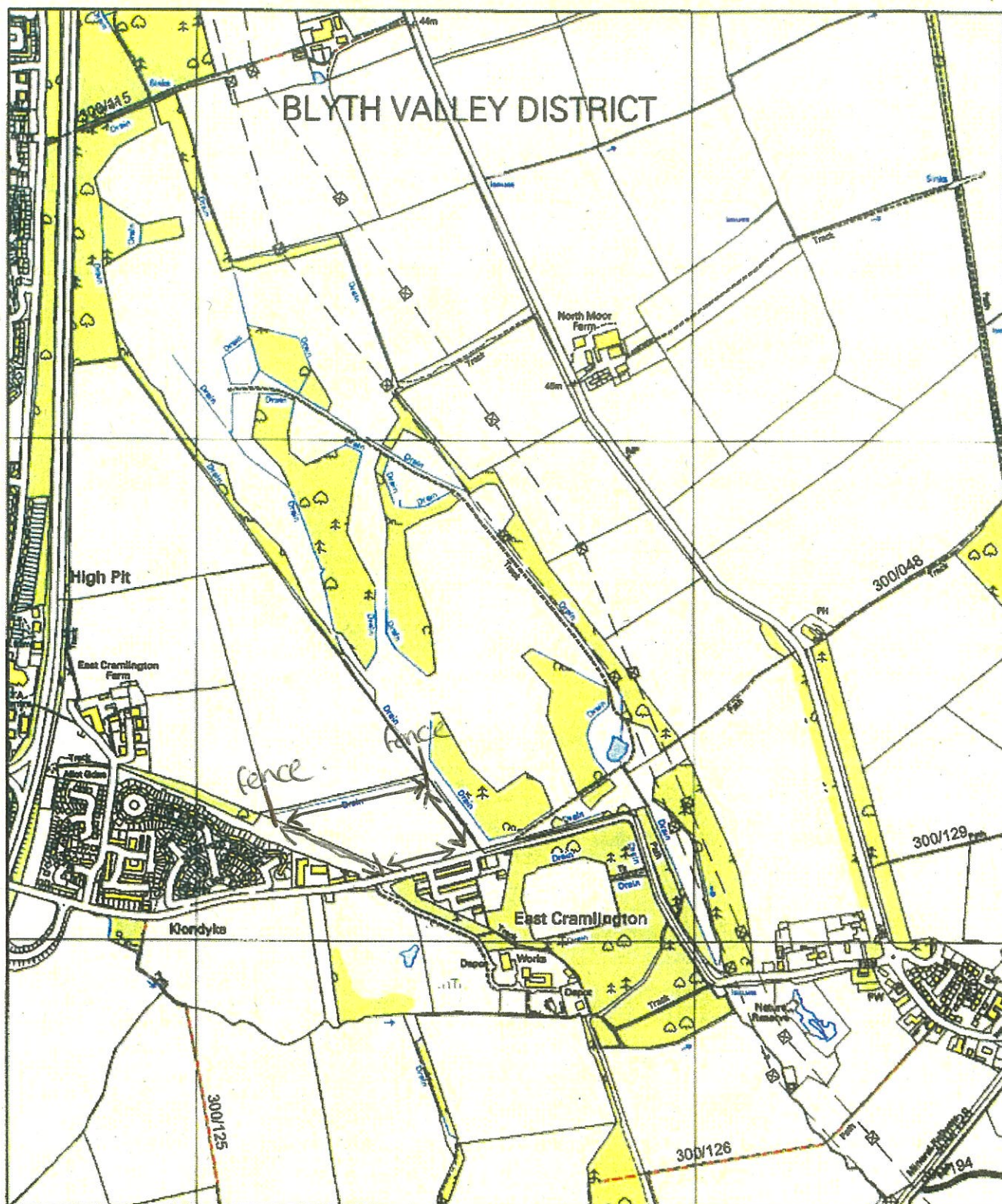
Print full name: LAURA RENFREE

Date: 7/7/21

**You should keep a copy of the completed statement**

Warning: If you dishonestly enter information or make a statement that you know is, or might be, untrue or misleading, and intend by doing so to make a gain for yourself or another person, or to cause loss or the risk of loss to another person, you may commit the offence of fraud under section 1 of the Fraud Act 2006, the maximum penalty for which is 10 years' imprisonment or an unlimited fine, or both.





**Northumberland**  
County Council

Infrastructure Records, Local Services  
County Hall Morpeth Northumberland  
NE61 2EF Telephone 0345 600 6400

This map is reproduced from Ordnance Survey material with the permission of Ordnance Survey on behalf of the Controller of Her Majesty's Stationary Office Crown Copyright. Unauthorised reproduction infringes Crown Copyright and may lead to prosecution or civil proceedings.  
License No. 100046048 (2013).

## Wildlife & Countryside Act, 1981

— Alleged Public Right of Way

Former District	Blyth	Parish	Seaton Valley	Scale	NTS
Def. Map. No.	174	O.S. Map	NZ27NE	Date	June 2021



## PUBLIC RIGHT OF WAY USER EVIDENCE STATEMENT

### ABOUT YOU

Name RUSSELL NOLAN

Address 18 LAWR STREET

EAST CRIMLINGTON

NORTHUMBERLAND Postcode NE23 6XF

Year of Birth 1963

Have you lived at any other addresses during the time you have used the path or way?  
If so, please provide details and years [full addresses are not required]

NO

### ABOUT THE APPLICATION ROUTE

How do you think the application route should be recorded?

- ☒ As a footpath (public rights on foot only)
- ☐ As a bridleway (public rights on foot and on horseback or bicycle)
- ☐ As a restricted byway (public rights on foot, on horseback or any non-motorised vehicle)
- ☐ As a byway open to all traffic (public rights for all classes of use, including motor vehicles)

Describe the application route (include start and finish points and provide OS grid references if you can)

FOOTPATH TO REAR OF FIELD OPPOSITE LAWR ST.

### MAP OF THE APPLICATION ROUTE

Please attach an extract from a map of your own choice to identify the route you are providing evidence about, and annotate it with anything you provide details about in this statement. Please sign and date your map.

## YOUR USE OF THE APPLICATION ROUTE

1. In which years did you use the application route?

From 2003 To PRESENT

2. Were there any extended periods during which you did not use the route at all? If so, please state when and why?

APPROX LAST 6 MONTHS DUE TO BARRIERS  
ERECTED BY TENNANT

3. How did you use the application route and how often? [Please tick any that apply]

	Daily	Weekly	Monthly	Every few months	Once a year	Other (please describe)
On foot	<input checked="" type="checkbox"/>					
On horseback						
By pedal cycle						
By car						
Other [                      ]						

4. Has the application route always followed the same course?

☒ Yes

☐ Don't know

☐ No

If no – how and when was the route altered?

.....

.....

5. Approximately how wide is the application route?

[Please give your estimate of the width across which you used the route including the width used when passing others or walking with others. Take care to consider the overall width of the route. If this varies, please describe how] [Or please state 'Don't know']

1.5 METRES

.....

.....

6. What type of surface does the application route have? (for example grass, gravel, earth)  
[For varying surfaces, please describe with reference to your map]

GRASS

7. Have there ever been any of the following on the application route?

- a. Stiles [state locations and show on your map]

NO

How long were they in place?

✓

- b. Gates [state locations, indicate whether locked – and when - and show on your map]

NO

- c. Other barriers [state what they were and location, how long they were in place and show on your map]

RECENTLY BY TENNANT

8. Did any of the above prevent you from using the application route?

☐ No

☒ Yes

If yes, please give details

TENNANT ERECTED BARRIERS EITHER END OF PATH

9. Have you ever seen any signs or notices suggesting whether or not the application route is a public right of way? (for example "Private", "Keep Out", No Right of Way "Trespassers will be Prosecuted")

☐ Yes

☐ Don't know

☒ No

If yes – state when and give details, including when they were present and mark their location on your map

10. Have you seen other people using the application route whilst you have been using it?

☐ No

☒ Yes

If yes, please provide any additional information about this

THIS IS A VERY POPULAR ROUTE BETWEEN CRAWLINGTON AND EAST CRAWLINGTON RESERVATION

## Land Ownership

11. Were you working for any owner or occupier of land crossed by the application route at the time when you used it, or were you then a tenant / licensee of any such owner?

☒ No

☐ Yes

If yes, provide details and dates

12. Did the owner or occupier ever give you permission (or did you seek permission) to use the application route?

☒ No

☐ Yes

If yes,

a. From whom? .....

b. When? .....

13. Has anyone ever told you the application route was not public (including by an owner, tenant of the land or by anyone in their employment)?

☐ No

☒ Yes

If yes, by whom and when?

RECENTLY TENANT

14. Have you ever been stopped or turned back when using the application route?

☐ No

☒ Yes

If yes, please give details including when this happened

RECENTLY BY TENANT WHO THREATENED  
ME WITH VIOLENCE!! NO SIGNS/BARRIERS HAD  
BEEN MOVED

15. Has anyone else ever told you that they were prevented from using the application route?

☐ No

☒ Yes

If yes, please give details including when this happened

RECENTLY BY A 'NUMBER' OF PEOPLE WHO  
REGULARLY USE THE PATH FOR LEISURE

16. Have you ever had a private right to use the application route? (for example, an easement, private right of access, licence, etc.)

☒ No

☐ Yes

If yes, please give full details, including who gave the permission, why and when

.....  
.....

#### Other Information

17. Do you have, or do you have knowledge of, any documentary evidence which is relevant to the application route or which indicates public use? (for example photographs, guidebooks, letters, sale documents, old maps, etc.)

☐ No

☒ Yes

If yes – please provide details

.....  
NORTHUMBERLAND FOOTPATH MAPS SHOW FOOTPATHS  
AROUND THE FIELD  
.....

18. Please give any further information which you consider would be helpful in reaching a decision as to whether the application route should be recorded as a public right of way?

[Continue on a separate sheet if necessary]

[If you wish to provide a separate sketch map, please do so and attach to this statement]

.....  
THIS FOOTPATH FORMS PART OF A HISTORICAL NETWORK OF  
PATHS FROM THE 'MINING DAYS' SINCE THE PITS  
CLOSED THERE USE IS NOW FOR LEISURE PURPOSES  
THEY ARE VITAL TO THE AREA LINKING THE RESERVATION  
WITH CRAMINGTON - THEY ARE VERY POPULAR  
.....

19. During the investigation the OMA may want to interview some or all of the claimants in order to gather additional information. Would you be willing to talk to an officer from the OMA about your knowledge of the application route?

☐ No

☒ Yes

20. Would you be willing to attend a hearing, or public inquiry to give evidence if necessary?

☐ No

☒ Yes

**PART F: Statement of Truth**  
*(all applicants must complete this Part)*

**I BELIEVE THAT THE FACTS AND MATTERS CONTAINED IN THIS STATEMENT ARE TRUE**

Signature (of the person making the statement of truth):



Print full name:

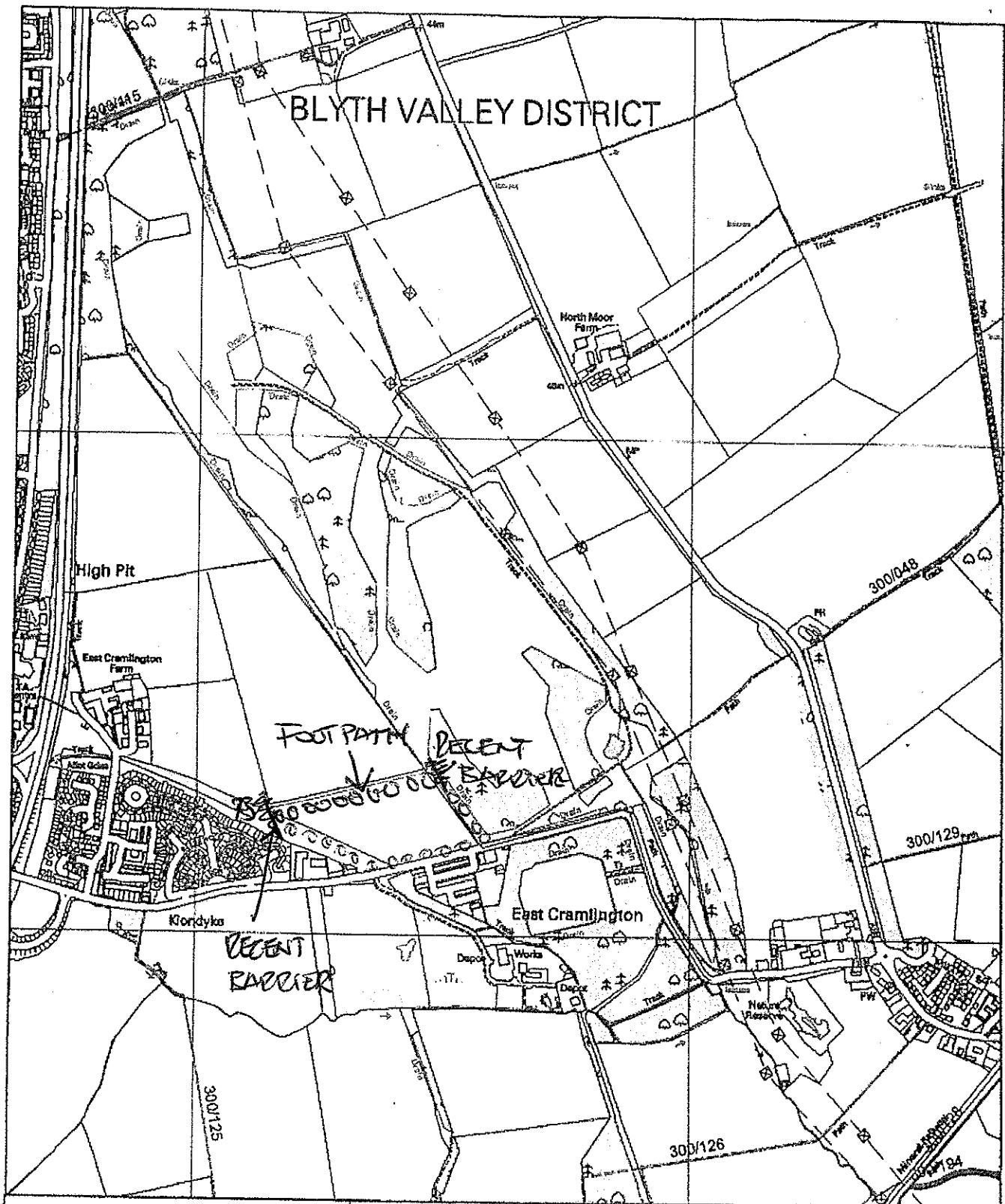
Russell Neenan

Date:

08/07/2021

**You should keep a copy of the completed statement**

Warning: If you dishonestly enter information or make a statement that you know is, or might be, untrue or misleading, and intend by doing so to make a gain for yourself or another person, or to cause loss or the risk of loss to another person, you may commit the offence of fraud under section 1 of the Fraud Act 2006, the maximum penalty for which is 10 years' imprisonment or an unlimited fine, or both.



**Northumberland**  
County Council

Infrastructure Records, Local Services  
County Hall Morpeth Northumberland  
NE61 2EF Telephone 0345 600 6400

This map is reproduced from Ordnance Survey material with the permission of Ordnance Survey on behalf of the Controller of Her Majesty's Stationary Office Crown Copyright. Unauthorised reproduction infringes Crown Copyright and may lead to prosecution or civil proceedings.  
License No. 100048048 (2013).

## Wildlife & Countryside Act, 1981

— Alleged Public Right of Way

o o o o o o FOOTPATH

Former District	Blyth	Parish	Seaton Valley	Scale	NTS
Def. Map. No.	174	O.S. Map	NZ27NE	Date	June 2021

## PUBLIC RIGHT OF WAY USER EVIDENCE STATEMENT

### ABOUT YOU

Name ANDREW SCHOLEY

Address 85 BEECH AVENUE

CRAWLINGTON

NORTHUMBERLAND Postcode NE23 6XS

Year of Birth 1960

Have you lived at any other addresses during the time you have used the path or way?

If so, please provide details and years [full addresses are not required]

NO

### ABOUT THE APPLICATION ROUTE

How do you think the application route should be recorded?

- ☒ As a footpath (public rights on foot only)
- ☐ As a bridleway (public rights on foot and on horseback or bicycle)
- ☐ As a restricted byway (public rights on foot, on horseback or any non-motorised vehicle)
- ☐ As a byway open to all traffic (public rights for all classes of use, including motor vehicles)

Describe the application route (include start and finish points and provide OS grid references if you can)

PATH IN FIELD RUNNING PARALLEL WITH B1326 NORTH OF  
LAMB STREET. PATH FOLLOWS DITCH WEST TO EAST SEPARATING  
FIELD FROM FARMERS FIELD. PATH STRETCHES FROM  
EAST CRAWLINGTON NATURE RESERVE TOWARDS LADENLUST ESTATE,  
CAN BE SEEN CLEARLY USING GOOGLE MAPS

### MAP OF THE APPLICATION ROUTE

Please attach an extract from a map of your own choice to identify the route you are providing evidence about, and annotate it with anything you provide details about in this statement. Please sign and date your map.



## YOUR USE OF THE APPLICATION ROUTE

1. In which years did you use the application route?

From 2007 To Present

2. Were there any extended periods during which you did not use the route at all? If so, please state when and why?

NO. USED DAILY OR WEEKLY

3. How did you use the application route and how often? [Please tick any that apply]

	Daily	Weekly	Monthly	Every few months	Once a year	Other (please describe)
On foot	X	X				
On horseback						
By pedal cycle						
By car						
Other [ ]						

4. Has the application route always followed the same course?

☒ Yes

☐ Don't know

☐ No

If no – how and when was the route altered?

.....  
 .....

5. Approximately how wide is the application route?

[Please give your estimate of the width across which you used the route including the width used when passing others or walking with others. Take care to consider the overall width of the route. If this varies, please describe how] [Or please state 'Don't know']

1.5m - 2.00m

.....

6. What type of surface does the application route have? (for example grass, gravel, earth)  
[For varying surfaces, please describe with reference to your map]

GRASS / EARTH

7. Have there ever been any of the following on the application route?

- a. Stiles [state locations and show on your map]

NO

How long were they in place?

—

- b. Gates [state locations, indicate whether locked – and when - and show on your map]

NO

- c. Other barriers [state what they were and location, how long they were in place and show on your map]

SOME LARGE ROCKS WITH CHAINS AT THE NATURE SITE END  
TO PREVENT VEHICLES

8. Did any of the above prevent you from using the application route?

☒ No

Yes

If yes, please give details

9. Have you ever seen any signs or notices suggesting whether or not the application route is a public right of way? (for example "Private", "Keep Out", No Right of Way "Trespassers will be Prosecuted")

☒ Yes

☐ Don't know

☐ No

If yes – state when and give details, including when they were present and mark their location on your map

ONLY RECENTLY AFTER APP. 13 YEARS FREE ACCESS

10. Have you seen other people using the application route whilst you have been using it?

☐ No

☒ Yes

If yes, please provide any additional information about this

FREQUENT WALKERS WITH CHILDREN AND PETS

## Land Ownership

11. Were you working for any owner or occupier of land crossed by the application route at the time when you used it, or were you then a tenant / licensee of any such owner?

☒ No

☐ Yes

If yes, provide details and dates

.....  
.....

12. Did the owner or occupier ever give you permission (or did you seek permission) to use the application route?

☐ No

☐ Yes

If yes,

N/A

a. From whom? .....

b. When? .....

13. Has anyone ever told you the application route was not public (including by an owner, tenant of the land or by anyone in their employment)?

☐ No

☒ Yes

If yes, by whom and when?

ONLY RECENTLY SINCE THE SIGNS WERE PUT UP

14. Have you ever been stopped or turned back when using the application route?

☒ No

☐ Yes

If yes, please give details including when this happened

.....  
.....

15. Has anyone else ever told you that they were prevented from using the application route?

☒ No

☐ Yes

If yes, please give details including when this happened

.....  
.....

16. Have you ever had a private right to use the application route? (for example, an easement, private right of access, licence, etc.)

☒ No

☐ Yes

If yes, please give full details, including who gave the permission, why and when

.....  
.....

#### Other Information

17. Do you have, or do you have knowledge of, any documentary evidence which is relevant to the application route or which indicates public use? (for example photographs, guidebooks, letters, sale documents, old maps, etc.)

☐ No

☐ Yes

If yes – please provide details

.....  
STATEMENTS FROM USERS OF THE FOOT PATH  
ENCLOSED WITH THIS APPLICATION  
.....

18. Please give any further information which you consider would be helpful in reaching a decision as to whether the application route should be recorded as a public right of way?

[Continue on a separate sheet if necessary]

[If you wish to provide a separate sketch map, please do so and attach to this statement]

WE HAVE USED THIS FOOT PATH SINCE 2007 TO  
GAIN ACCESS TO THE NATURE RESERVE. THIS FOOT PATH  
PROVIDES SAFE ACCESS AS IT PREVENTS WALKERS,  
CHILDREN AND PETS HAVING TO USE THE NARROW  
FOOT PATH ALONG THE B1326 WHICH IS USED BY  
HEAVY LORRIES AND LARGE VEHICLES.

19. During the investigation the OMA may want to interview some or all of the claimants in order to gather additional information. Would you be willing to talk to an officer from the OMA about your knowledge of the application route?

☐ No

☒ Yes

20. Would you be willing to attend a hearing, or public inquiry to give evidence if necessary?

☐ No

☒ Yes

**PART F: Statement of Truth**  
*(all applicants must complete this Part)*

**I BELIEVE THAT THE FACTS AND MATTERS CONTAINED IN THIS STATEMENT ARE TRUE**

Signature (of the person making the statement of truth):



Print full name:

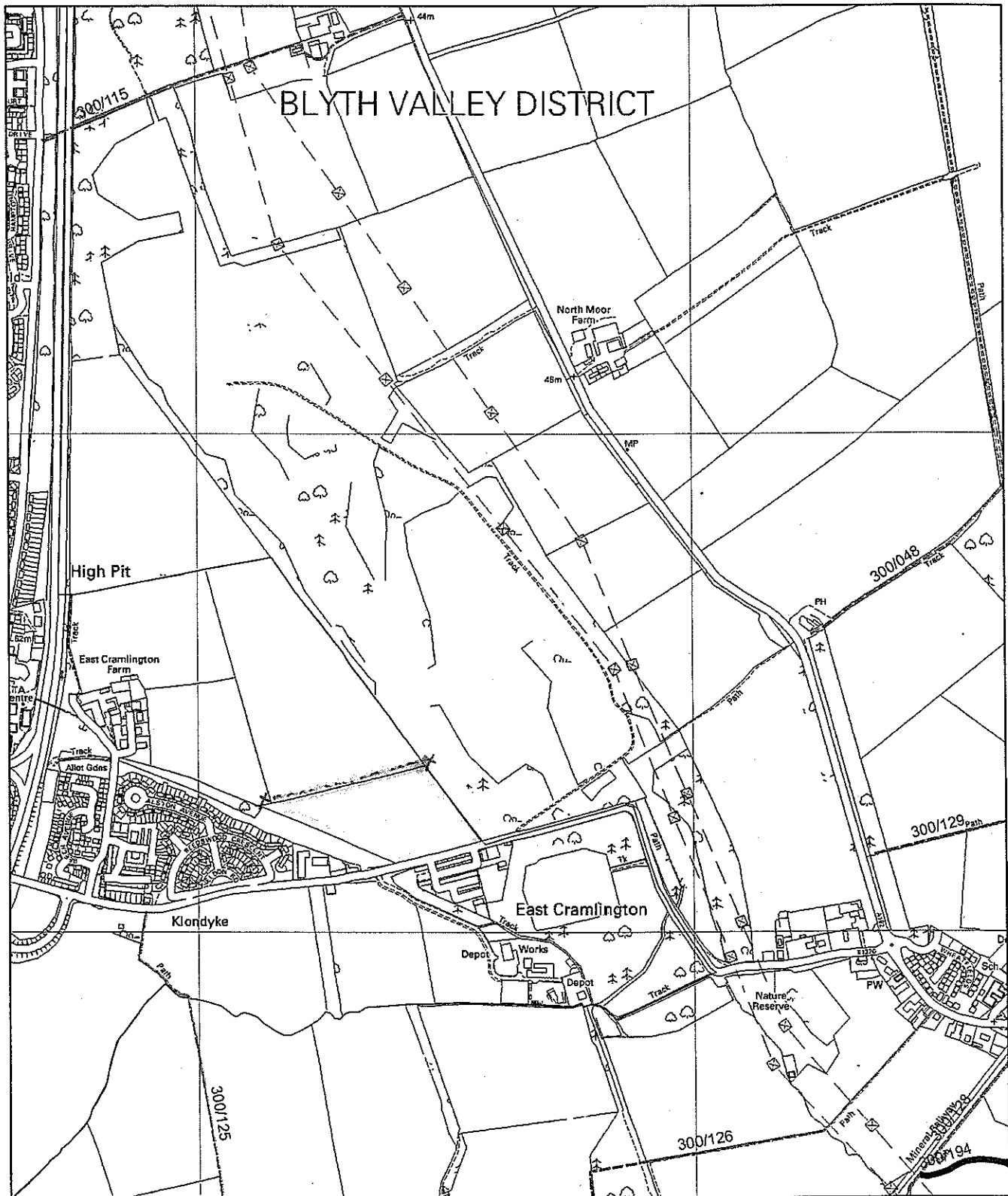
Andrew Scholey

Date:

30-11-2020

**You should keep a copy of the completed statement**

Warning: If you dishonestly enter information or make a statement that you know is, or might be, untrue or misleading, and intend by doing so to make a gain for yourself or another person, or to cause loss or the risk of loss to another person, you may commit the offence of fraud under section 1 of the Fraud Act 2006, the maximum penalty for which is 10 years' imprisonment or an unlimited fine, or both.



**Northumberland**  
County Council

Infrastructure Records, Local Services  
County Hall Morpeth Northumberland  
NE61 2EF Telephone 0345 600 6400

This map is reproduced from Ordnance Survey material with the permission of Ordnance Survey on behalf of the Controller of Her Majesty's Stationary Office Crown Copyright. Unauthorised reproduction infringes Crown Copyright and may lead to prosecution or civil proceedings.  
License No. 100049048 (2013).

## Wildlife & Countryside Act, 1981

— Alleged Public Right of Way

Former District	Blyth	Parish	Seaton Valley	Scale	NTS
Def. Map. No.	174	O.S. Map	NZ27NE	Date	October 2020

## PUBLIC RIGHT OF WAY USER EVIDENCE STATEMENT

### ABOUT YOU

Name ..... GRAHAM SUTTON .....

Address ..... 28 ALSTON AVE .....

..... EAST CRAMLINGTON .....

..... Postcode ..... NE23 6RP .....

Year of Birth ..... 1968 .....

Have you lived at any other addresses during the time you have used the path or way?  
If so, please provide details and years [full addresses are not required]

..... No .....

.....

### ABOUT THE APPLICATION ROUTE

How do you think the application route should be recorded?

- ☒ As a footpath (public rights on foot only)
- ☐ As a bridleway (public rights on foot and on horseback or bicycle)
- ☐ As a restricted byway (public rights on foot, on horseback or any non-motorised vehicle)
- ☐ As a byway open to all traffic (public rights for all classes of use, including motor vehicles)

Describe the application route (include start and finish points and provide OS grid references if you can)

..... FOOTPATH BEHIND THE HORSES FIELD AT .....

..... EAST CRAMLINGTON ~~AT~~ FROM MY HOUSE TO .....

..... EAST CRAMLINGTON NATURE RESERVE .....

..... MARKED ON ATTACHED MAP .....

### MAP OF THE APPLICATION ROUTE

Please attach an extract from a map of your own choice to identify the route you are providing evidence about, and annotate it with anything you provide details about in this statement. Please sign and date your map.



## YOUR USE OF THE APPLICATION ROUTE

1. In which years did you use the application route?

From 2008 To 2020

2. Were there any extended periods during which you did not use the route at all? If so, please state when and why?

No

3. How did you use the application route and how often? [Please tick any that apply]

	Daily	Weekly	Monthly	Every few months	Once a year	Other (please describe)
On foot	<input checked="" type="checkbox"/>					
On horseback						
By pedal cycle						
By car						
Other [                      ]						

4. Has the application route always followed the same course?

☒ Yes

☐ Don't know

☐ No

If no – how and when was the route altered?

.....

.....

5. Approximately how wide is the application route?

[Please give your estimate of the width across which you used the route including the width used when passing others or walking with others. Take care to consider the overall width of the route. If this varies, please describe how] [Or please state 'Don't know']

2 METRES

.....

.....

6. What type of surface does the application route have? (for example grass, gravel, earth)  
[For varying surfaces, please describe with reference to your map]

GRASS

7. Have there ever been any of the following on the application route?

- a. Stiles [state locations and show on your map]

No

How long were they in place?

- b. Gates [state locations, indicate whether locked – and when - and show on your map]

No

- c. Other barriers [state what they were and location, how long they were in place and show on your map]

BALE OF HAY HAS BEEN POSITIONED THERE

8. Did any of the above prevent you from using the application route?

☐ No

☒ Yes

If yes, please give details

BLOCKED THE PATHWAY

9. Have you ever seen any signs or notices suggesting whether or not the application route is a public right of way? (for example "Private", "Keep Out", No Right of Way "Trespassers will be Prosecuted")

☐ Yes

☐ Don't know

☒ No

If yes – state when and give details, including when they were present and mark their location on your map

10. Have you seen other people using the application route whilst you have been using it?

☐ No

☒ Yes

If yes, please provide any additional information about this

## Land Ownership

11. Were you working for any owner or occupier of land crossed by the application route at the time when you used it, or were you then a tenant / licensee of any such owner?

☒ No

☐ Yes

If yes, provide details and dates

.....

.....

12. Did the owner or occupier ever give you permission (or did you seek permission) to use the application route?

☒ No

☐ Yes

If yes,

a. From whom? .....

b. When? .....

13. Has anyone ever told you the application route was not public (including by an owner, tenant of the land or by anyone in their employment)?

☒ No

☐ Yes

If yes, by whom and when?

.....

14. Have you ever been stopped or turned back when using the application route?

☒ No

☐ Yes

If yes, please give details including when this happened

.....

.....

15. Has anyone else ever told you that they were prevented from using the application route?

☒ No

☐ Yes

If yes, please give details including when this happened

.....

.....



16. Have you ever had a private right to use the application route? (for example, an easement, private right of access, licence, etc.)

☐ No

☐ Yes

If yes, please give full details, including who gave the permission, why and when

.....

.....

### Other Information

17. Do you have, or do you have knowledge of, any documentary evidence which is relevant to the application route or which indicates public use? (for example photographs, guidebooks, letters, sale documents, old maps, etc.)

☒ No

☐ Yes

If yes – please provide details

.....

.....

.....

18. Please give any further information which you consider would be helpful in reaching a decision as to whether the application route should be recorded as a public right of way?

[Continue on a separate sheet if necessary]

[If you wish to provide a separate sketch map, please do so and attach to this statement]

I USED THIS PATHWAY EVERY DAY FOR 13  
YEARS AND NOW IT HAS BEEN BLOCKED OFF

.....

.....

.....

19. During the investigation the OMA may want to interview some or all of the claimants in order to gather additional information. Would you be willing to talk to an officer from the OMA about your knowledge of the application route?

☐ No

☒ Yes

20. Would you be willing to attend a hearing, or public inquiry to give evidence if necessary?

☐ No

☒ Yes

**PART F: Statement of Truth**  
*(all applicants must complete this Part)*

**I BELIEVE THAT THE FACTS AND MATTERS CONTAINED IN THIS STATEMENT ARE TRUE**

**Signature (of the person making the statement of truth):**



**Print full name:**

GRAHAM SUTTON

**Date:**

22/7/21

**You should keep a copy of the completed statement**

Warning: If you dishonestly enter information or make a statement that you know is, or might be, untrue or misleading, and intend by doing so to make a gain for yourself or another person, or to cause loss or the risk of loss to another person, you may commit the offence of fraud under section 1 of the Fraud Act 2006, the maximum penalty for which is 10 years' imprisonment or an unlimited fine, or both.







## PUBLIC RIGHT OF WAY USER EVIDENCE STATEMENT

### ABOUT YOU

Name ..... Robin Pugh .....

Address ..... 17 Crookham Way, Collingwood Grange .....

..... Cramlington, Northumberland .....

..... Postcode ..... NE23 6HR .....

Year of Birth ..... 12/9/1958 .....

Have you lived at any other addresses during the time you have used the path or way?  
If so, please provide details and years [full addresses are not required]

.....

.....

### ABOUT THE APPLICATION ROUTE

How do you think the application route should be recorded?

- ☒ As a footpath (public rights on foot only)
- ☐ As a bridleway (public rights on foot and on horseback or bicycle)
- ☐ As a restricted byway (public rights on foot, on horseback or any non-motorised vehicle)
- ☐ As a byway open to all traffic (public rights for all classes of use, including motor vehicles)

Describe the application route (include start and finish points and provide OS grid references if you can)

..... From: OS Grid Ref: NZ 28147 76246 To: NZ 28466 76325 .....

..... Path runs adjacent to a fenced field containing horses. On the other side .....

..... of the path is a small gulley separating the path from farmers fields. The .....

..... path links Lanercost Park to the East Cramlington Nature Reserve. ....

### MAP OF THE APPLICATION ROUTE

Please attach an extract from a map of your own choice to identify the route you are providing evidence about, and annotate it with anything you provide details about in this statement. Please sign and date your map.



### YOUR USE OF THE APPLICATION ROUTE

1. In which years did you use the application route?

From ..... 2008 ..... To ..... 2021 .....

2. Were there any extended periods during which you did not use the route at all? If so, please state when and why?

.....  
 .....

3. How did you use the application route and how often? [Please tick any that apply]

	Daily	Weekly	Monthly	Every few months	Once a year	Other (please describe)
On foot		X				
On horseback						
By pedal cycle						
By car						
Other [ ]						

4. Has the application route always followed the same course?

☒ Yes

☐ Don't know

☐ No

If no – how and when was the route altered?

.....  
 .....

5. Approximately how wide is the application route?

[Please give your estimate of the width across which you used the route including the width used when passing others or walking with others. Take care to consider the overall width of the route. If this varies, please describe how] [Or please state 'Don't know']

It's between 1.5 to 2 mtrs along the length of the path with several  
 .....  
 passing places of around 3 mtrs.  
 .....



6. What type of surface does the application route have? (for example grass, gravel, earth)  
[For varying surfaces, please describe with reference to your map]

Well trodden grass path

7. Have there ever been any of the following on the application route?

- a. Stiles [state locations and show on your map]

How long were they in place?

- b. Gates [state locations, indicate whether locked – and when - and show on your map]

- c. Other barriers [state what they were and location, how long they were in place and show on your map]

Path recently blocked by fencing (at both ends). Erected around May 2021.

8. Did any of the above prevent you from using the application route?

☐ No

☒ Yes

If yes, please give details

Path was barricaded then later fenced preventing access. Erected May 2021.

9. Have you ever seen any signs or notices suggesting whether or not the application route is a public right of way? (for example "Private", "Keep Out", No Right of Way "Trespassers will be Prosecuted")

☒ Yes

☐ Don't know

☐ No

If yes – state when and give details, including when they were present and mark their location on your map

Signs stating "private land" and "CCTV monitoring" erected May 2021.

10. Have you seen other people using the application route whilst you have been using it?

☐ No

☒ Yes

If yes, please provide any additional information about this

This is a very popular route. You nearly always see or pass other people while on the path.



### Land Ownership

11. Were you working for any owner or occupier of land crossed by the application route at the time when you used it, or were you then a tenant / licensee of any such owner?

☒ No

☐ Yes

If yes, provide details and dates

.....

.....

12. Did the owner or occupier ever give you permission (or did you seek permission) to use the application route?

☒ No

☐ Yes

If yes,

a. From whom? .....

b. When? .....

13. Has anyone ever told you the application route was not public (including by an owner, tenant of the land or by anyone in their employment)?

☒ No

☐ Yes

If yes, by whom and when?

.....

14. Have you ever been stopped or turned back when using the application route?

☒ No

☐ Yes

If yes, please give details including when this happened

.....

.....

15. Has anyone else ever told you that they were prevented from using the application route?

☒ No

☐ Yes

If yes, please give details including when this happened

.....

.....



16. Have you ever had a private right to use the application route? (for example, an easement, private right of access, licence, etc.)

☒ No

☐ Yes

If yes, please give full details, including who gave the permission, why and when

.....  
.....

#### Other Information

17. Do you have, or do you have knowledge of, any documentary evidence which is relevant to the application route or which indicates public use? (for example photographs, guidebooks, letters, sale documents, old maps, etc.)

☐ No

☒ Yes

If yes – please provide details

.....

.....Route is marked on walking maps (as permissible).....

.....See example attached (from <http://www.gps-routes.co.uk>).....

18. Please give any further information which you consider would be helpful in reaching a decision as to whether the application route should be recorded as a public right of way?

[Continue on a separate sheet if necessary]

[If you wish to provide a separate sketch map, please do so and attach to this statement]

.....The route links Lanercost Park to the East Cramlington Nature Reserve. It is an  
.....ideal route for people with dogs or young children as it allows access to the nature  
.....reserve without the need to walk down the busy B1326 (which has a rather narrow  
.....footpath). The location of the route has no other practical purpose and it's hard to  
.....see why the current owner has suddenly blocked access after years of use.  
.....

19. During the investigation the OMA may want to interview some or all of the claimants in order to gather additional information. Would you be willing to talk to an officer from the OMA about your knowledge of the application route?

☐ No

☒ Yes

20. Would you be willing to attend a hearing, or public inquiry to give evidence if necessary?

☐ No

☒ Yes



**PART F: Statement of Truth**  
*(all applicants must complete this Part)*

**I BELIEVE THAT THE FACTS AND MATTERS CONTAINED IN THIS STATEMENT ARE TRUE**

Signature (of the person making the statement of truth):

Print full name:

Robin Pugh

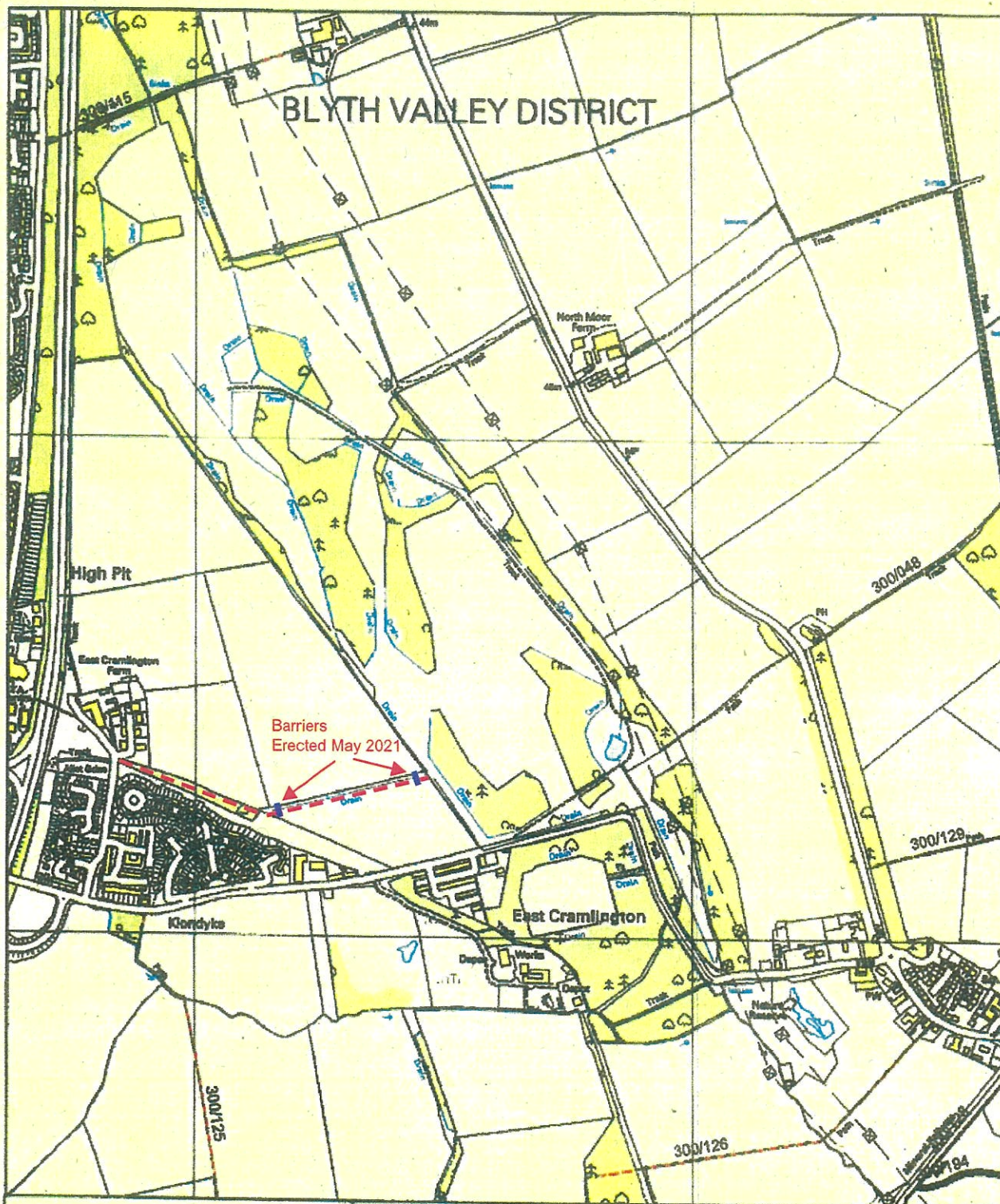
Date:

15th October 2021

**You should keep a copy of the completed statement**

Warning: If you dishonestly enter information or make a statement that you know is, or might be, untrue or misleading, and intend by doing so to make a gain for yourself or another person, or to cause loss or the risk of loss to another person, you may commit the offence of fraud under section 1 of the Fraud Act 2006, the maximum penalty for which is 10 years' imprisonment or an unlimited fine, or both.





**Northumberland**  
County Council

Infrastructure Records, Local Services  
County Hall Morpeth Northumberland  
NE61 2EF Telephone 0345 600 6400

This map is reproduced from Ordnance Survey material with the permission of Ordnance Survey on behalf of the Controller of Her Majesty's Stationary Office Crown Copyright. Unauthorised reproduction infringes Crown Copyright and may lead to prosecution or civil proceedings. License No. 100048048 (2013).

## Wildlife & Countryside Act, 1981



Alleged Public Right of Way

Former District	Blyth	Parish	Seaton Valley	Scale	NTS
Def. Map. No.	174	O.S. Map	NZ27NE	Date	June 2021





Walking map from [gps-routes.co.uk](https://gps-routes.co.uk) showing path





Barriers erected around May 2021

## PUBLIC RIGHT OF WAY USER EVIDENCE STATEMENT

### ABOUT YOU

Name IAN WILSON

Address 106 CLIFTON ROAD

CRAMLINGTON

NORTHUMBRIA Postcode NE23 6TH

Year of Birth 1964

Have you lived at any other addresses during the time you have used the path or way?  
If so, please provide details and years [full addresses are not required]

NO

### ABOUT THE APPLICATION ROUTE

How do you think the application route should be recorded?

- ☐ As a footpath (public rights on foot only)
- ☒ As a bridleway (public rights on foot and on horseback or bicycle)
- ☐ As a restricted byway (public rights on foot, on horseback or any non-motorised vehicle)
- ☐ As a byway open to all traffic (public rights for all classes of use, including motor vehicles)

Describe the application route (include start and finish points and provide OS grid references if you can)

WOULD PARK AT CARPARK WALK UP  
LEFT HAND SIDE GO ACROSS THE TOP  
AND BACK DOWN RIGHT HANDSIDE  
THEN GO ROUND EAST CRAMLINGTON NATURAL  
PARK WITH DOGS

### MAP OF THE APPLICATION ROUTE

Please attach an extract from a map of your own choice to identify the route you are providing evidence about, and annotate it with anything you provide details about in this statement. Please sign and date your map.

## YOUR USE OF THE APPLICATION ROUTE

1. In which years did you use the application route?

From ..... MARCH 2009 ..... To ..... PRESENT .....

2. Were there any extended periods during which you did not use the route at all? If so, please state when and why?

.....  
 .....

3. How did you use the application route and how often? [Please tick any that apply]

	Daily	Weekly	Monthly	Every few months	Once a year	Other (please describe)
On foot	✓					
On horseback						
By pedal cycle						
By car	✓					
Other [                      ]						

4. Has the application route always followed the same course?

☒ Yes

☐ Don't know

☐ No

If no – how and when was the route altered?

.....  
 .....

5. Approximately how wide is the application route?

[Please give your estimate of the width across which you used the route including the width used when passing others or walking with others. Take care to consider the overall width of the route. If this varies, please describe how] [Or please state 'Don't know']

.....  
 .....

6. What type of surface does the application route have? (for example grass, gravel, earth)  
[For varying surfaces, please describe with reference to your map]

..... WAS GRASS ROUTE THEN IT WAS  
..... EARTH GOING INTO NATURAL PART .....

7. Have there ever been any of the following on the application route?

- a. Stiles [state locations and show on your map]

..... NO JUST A FENCE  
..... GOT PUT UP THAT STOP US USING  
How long were they in place? IT

- b. Gates [state locations, indicate whether locked – and when - and show on your map]

- c. Other barriers [state what they were and location, how long they were in place and show on your map]

Fence to either end of Pathway 27th Sept 2020 to Oct 2021  
Fence to either end of Pathway 24th May 2021 - Present

8. Did any of the above prevent you from using the application route?

☒ No

Yes ☒

If yes, please give details

..... SIGNS AND FENCE SAYING WE CAN'T USE IT .....

9. Have you ever seen any signs or notices suggesting whether or not the application route is a public right of way? (for example "Private", "Keep Out", No Right of Way "Trespassers will be Prosecuted")

☒ Yes

☐ Don't know

☐ No

If yes – state when and give details, including when they were present and mark their location on your map

WHEN IT GOT FENCED OFF ON 29 OCT 2020

10. Have you seen other people using the application route whilst you have been using it?

☐ No

☒ Yes

If yes, please provide any additional information about this

..... WAS POPULAR TO DOG WALKERS .....

## Land Ownership

11. Were you working for any owner or occupier of land crossed by the application route at the time when you used it, or were you then a tenant / licensee of any such owner?

☒ No

☐ Yes

If yes, provide details and dates

.....  
.....

12. Did the owner or occupier ever give you permission (or did you seek permission) to use the application route?

☒ No

☐ Yes

If yes,

a. From whom? .....

b. When? .....

13. Has anyone ever told you the application route was not public (including by an owner, tenant of the land or by anyone in their employment)?

☒ No

☐ Yes

If yes, by whom and when?

.....

14. Have you ever been stopped or turned back when using the application route?

☒ No

☐ Yes

If yes, please give details including when this happened

.....  
.....

15. Has anyone else ever told you that they were prevented from using the application route?

☐ No

☒ Yes

If yes, please give details including when this happened

..... ONLY WHEN THE FENCE WENT  
UP .....

16. Have you ever had a private right to use the application route? (for example, an easement, private right of access, licence, etc.)

☒ No

☐ Yes

If yes, please give full details, including who gave the permission, why and when

.....

.....

#### Other Information

17. Do you have, or do you have knowledge of, any documentary evidence which is relevant to the application route or which indicates public use? (for example photographs, guidebooks, letters, sale documents, old maps, etc.)

☒ No

☐ Yes

If yes – please provide details

.....

.....

.....

18. Please give any further information which you consider would be helpful in reaching a decision as to whether the application route should be recorded as a public right of way?

[Continue on a separate sheet if necessary]

[If you wish to provide a separate sketch map, please do so and attach to this statement]

.....

.....

.....

.....

.....

19. During the investigation the OMA may want to interview some or all of the claimants in order to gather additional information. Would you be willing to talk to an officer from the OMA about your knowledge of the application route?

☐ No

☒ Yes

20. Would you be willing to attend a hearing, or public inquiry to give evidence if necessary?

☐ No

☒ Yes

**PART F: Statement of Truth**  
*(all applicants must complete this Part)*

**I BELIEVE THAT THE FACTS AND MATTERS CONTAINED IN THIS STATEMENT ARE TRUE**

Signature (of the person making the statement of truth):



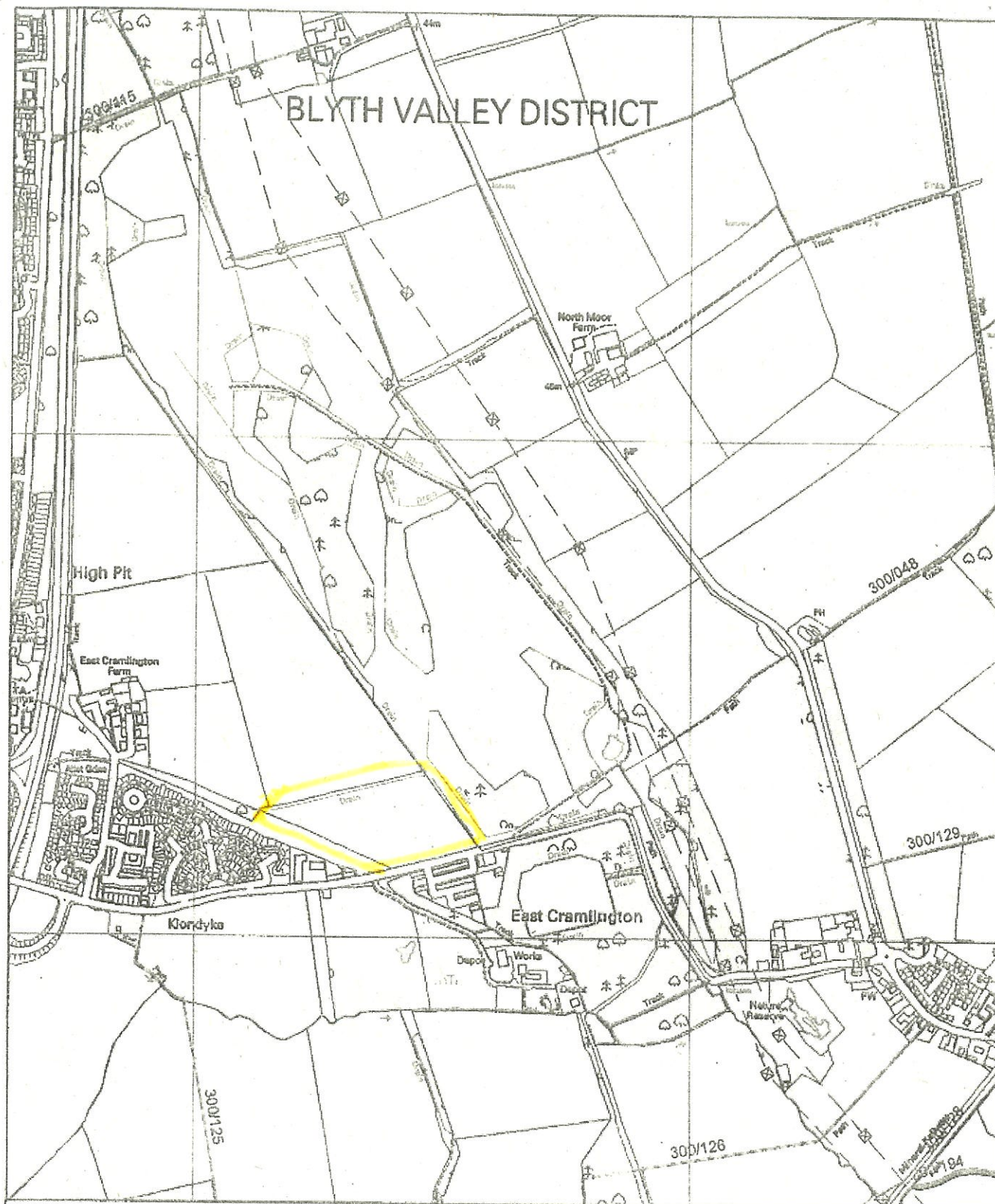
Print full name: *ZAN WILSON*

Date: *15/07/2021*

**You should keep a copy of the completed statement**

Warning: If you dishonestly enter information or make a statement that you know is, or might be, untrue or misleading, and intend by doing so to make a gain for yourself or another person, or to cause loss or the risk of loss to another person, you may commit the offence of fraud under section 1 of the Fraud Act 2006, the maximum penalty for which is 10 years' imprisonment or an unlimited fine, or both.





**Northumberland**  
County Council

Infrastructure Records, Local Services  
County Hall Morpeth Northumberland  
NE61 2EF Telephone 0345 600 6400

This map is reproduced from Ordnance Survey material  
with the permission of Ordnance Survey on behalf of the  
Controller of Her Majesty's Stationary Office Crown Copyright  
Unauthorised reproduction infringes Crown Copyright and  
may lead to prosecution or civil proceedings.  
License No. 100046048 (2013)

## Wildlife & Countryside Act, 1981



Alleged Public Right of Way

Former District	Blyth	Parish	Seaton Valley	Scale	NTS
Def. Map. No.	174	O.S. Map	NZ27NE	Date	June 2021



## PUBLIC RIGHT OF WAY USER EVIDENCE STATEMENT

### ABOUT YOU

Name ..... EMMA DIXON .....

Address ..... 21 THE CYPRESS EVERGREEN COURT .....

..... HIGH PIT CRAMLINGTON .....

..... Postcode ..... NE23 6BT .....

Year of Birth ..... 1979 .....

Have you lived at any other addresses during the time you have used the path or way?

If so, please provide details and years [full addresses are not required]

..... YES 2010 WHEATFIELDS NE25 0PZ .....

### ABOUT THE APPLICATION ROUTE

How do you think the application route should be recorded?

- ☒ As a footpath (public rights on foot only)
- ☐ As a bridleway (public rights on foot and on horseback or bicycle)
- ☐ As a restricted byway (public rights on foot, on horseback or any non-motorised vehicle)
- ☐ As a byway open to all traffic (public rights for all classes of use, including motor vehicles)

Describe the application route (include start and finish points and provide OS grid references if you can)

..... AS OUTLINED ON MAP ATTACHED .....

### MAP OF THE APPLICATION ROUTE

Please attach an extract from a map of your own choice to identify the route you are providing evidence about, and annotate it with anything you provide details about in this statement. Please sign and date your map.

## YOUR USE OF THE APPLICATION ROUTE

1. In which years did you use the application route?

From 2010 - 2017 To Oct 2020 When fence put up!

2. Were there any extended periods during which you did not use the route at all? If so, please state when and why?

.....

.....

3. How did you use the application route and how often? [Please tick any that apply]

	Daily	Weekly	Monthly	Every few months	Once a year	Other (please describe)
On foot	<input checked="" type="checkbox"/>					
On horseback						
By pedal cycle						
By car						
Other [                      ]						

4. Has the application route always followed the same course?

☒ Yes

☐ Don't know

☐ No

If no – how and when was the route altered?

.....

.....

5. Approximately how wide is the application route?

[Please give your estimate of the width across which you used the route including the width used when passing others or walking with others. Take care to consider the overall width of the route. If this varies, please describe how] [Or please state 'Don't know']

Approx 2m

.....

.....

6. What type of surface does the application route have? (for example grass, gravel, earth)  
[For varying surfaces, please describe with reference to your map]

grass

7. Have there ever been any of the following on the application route?

- a. Stiles [state locations and show on your map]

How long were they in place?

- b. Gates [state locations, indicate whether locked – and when - and show on your map]

- c. Other barriers [state what they were and location, how long they were in place and show on your map]

in place now - metal fence both sides

8. Did any of the above prevent you from using the application route?

☒ No

☐ Yes

If yes, please give details

9. Have you ever seen any signs or notices suggesting whether or not the application route is a public right of way? (for example "Private", "Keep Out", No Right of Way "Trespassers will be Prosecuted")

☐ Yes

☐ Don't know

☒ No

If yes – state when and give details, including when they were present and mark their location on your map

until recently when metal fence went up oct 2020

10. Have you seen other people using the application route whilst you have been using it?

☐ No

☒ Yes

If yes, please provide any additional information about this

dog walkers, walkers accessing nature reserve

## Land Ownership

11. Were you working for any owner or occupier of land crossed by the application route at the time when you used it, or were you then a tenant / licensee of any such owner?

☒ No

☐ Yes

If yes, provide details and dates

.....

.....

12. Did the owner or occupier ever give you permission (or did you seek permission) to use the application route?

☒ No

☐ Yes

If yes,

a. From whom? .....

b. When? .....

13. Has anyone ever told you the application route was not public (including by an owner, tenant of the land or by anyone in their employment)?

☒ No

☐ Yes

If yes, by whom and when?

.....

14. Have you ever been stopped or turned back when using the application route?

☒ No

☐ Yes

If yes, please give details including when this happened

.....

.....

15. Has anyone else ever told you that they were prevented from using the application route?

☐ No

☒ Yes

If yes, please give details including when this happened

a cbg walker advised not to go through route as owner had photo graphed & shared it person. Saying it is private land.



16. Have you ever had a private right to use the application route? (for example, an easement, private right of access, licence, etc.)

☒ No

☐ Yes

If yes, please give full details, including who gave the permission, why and when

.....

.....

#### Other Information

17. Do you have, or do you have knowledge of, any documentary evidence which is relevant to the application route or which indicates public use? (for example photographs, guidebooks, letters, sale documents, old maps, etc.)

☒ No

☐ Yes

If yes – please provide details

.....

.....

.....

18. Please give any further information which you consider would be helpful in reaching a decision as to whether the application route should be recorded as a public right of way?

[Continue on a separate sheet if necessary]

[If you wish to provide a separate sketch map, please do so and attach to this statement]

.....

.....

.....

.....

.....

19. During the investigation the OMA may want to interview some or all of the claimants in order to gather additional information. Would you be willing to talk to an officer from the OMA about your knowledge of the application route?

☐ No

☒ Yes

20. Would you be willing to attend a hearing, or public inquiry to give evidence if necessary?

☐ No

☒ Yes

**PART F: Statement of Truth**  
*(all applicants must complete this Part)*

**I BELIEVE THAT THE FACTS AND MATTERS CONTAINED IN THIS STATEMENT ARE TRUE**

Signature (of the person making the statement of truth):



Print full name: EMMA DIXON

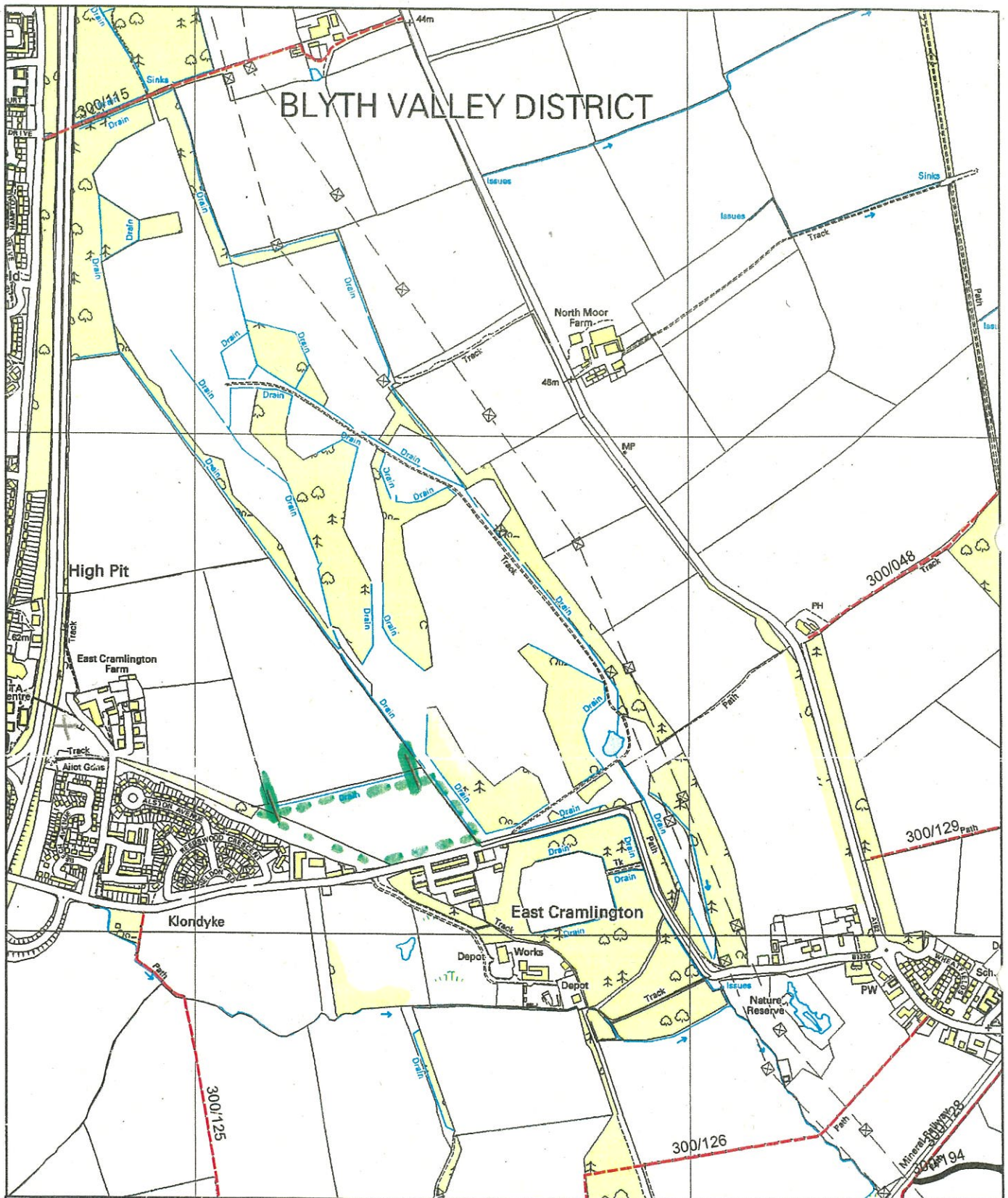
Date:

10/07/21

**You should keep a copy of the completed statement**

Warning: If you dishonestly enter information or make a statement that you know is, or might be, untrue or misleading, and intend by doing so to make a gain for yourself or another person, or to cause loss or the risk of loss to another person, you may commit the offence of fraud under section 1 of the Fraud Act 2006, the maximum penalty for which is 10 years' imprisonment or an unlimited fine, or both.





  
**Northumberland**  
 County Council

Infrastructure Records, Local Services  
 County Hall Morpeth Northumberland  
 NE61 2EF Telephone 0345 600 6400

## Wildlife & Countryside Act, 1981



Alleged Public Right of Way

This map is reproduced from Ordnance Survey material with the permission of Ordnance Survey on behalf of the Controller of Her Majesty's Stationary Office Crown Copyright. Unauthorised reproduction infringes Crown Copyright and may lead to prosecution or civil proceedings.  
 License No. 100049048 (2013).

Former District	Blyth	Parish	Seaton Valley	Scale	NTS
Def. Map. No.	174	O.S. Map	NZ27NE	Date	June 2021

## PUBLIC RIGHT OF WAY USER EVIDENCE STATEMENT

### ABOUT YOU

Name ..... Kris Bengtsson .....  
Address ..... 89 Beech Avenue .....  
..... Cramlington .....  
..... Northumberland ..... Postcode ..... NE23 6XS .....  
Year of Birth ..... 1987 .....

Have you lived at any other addresses during the time you have used the path or way?  
If so, please provide details and years [full addresses are not required]

..... 41 Beech Avenue, Cramlington, NE23 6XS .....  
..... 2012 - 2017 .....  
.....

### ABOUT THE APPLICATION ROUTE

How do you think the application route should be recorded?

- ☒ As a footpath (public rights on foot only)
- ☐ As a bridleway (public rights on foot and on horseback or bicycle)
- ☐ As a restricted byway (public rights on foot, on horseback or any non-motorised vehicle)
- ☐ As a byway open to all traffic (public rights for all classes of use, including motor vehicles)

Describe the application route (include start and finish points and provide OS grid references if you can)

..... The route is a footpath between the enclosed .....  
..... horse field and a farmers field, leading down from .....  
..... our estate to East Cramlington Nature Reserve. ....  
..... See map attached .....  
.....

### MAP OF THE APPLICATION ROUTE

Please attach an extract from a map of your own choice to identify the route you are providing evidence about, and annotate it with anything you provide details about in this statement. Please sign and date your map.



## YOUR USE OF THE APPLICATION ROUTE

1. In which years did you use the application route?

From 2012 To 2021

2. Were there any extended periods during which you did not use the route at all? If so, please state when and why?

Yes, Autumn/Winter 2020 → present as  
owners have put up a fence, which is blocking the route.

3. How did you use the application route and how often? [Please tick any that apply]

	Daily	Weekly	Monthly	Every few months	Once a year	Other (please describe)
On foot		<input checked="" type="checkbox"/>				
On horseback						
By pedal cycle						
By car						
Other [ ]						

4. Has the application route always followed the same course?

☒ Yes

☐ Don't know

☐ No

If no – how and when was the route altered?

.....

.....

5. Approximately how wide is the application route?

[Please give your estimate of the width across which you used the route including the width used when passing others or walking with others. Take care to consider the overall width of the route. If this varies, please describe how] [Or please state 'Don't know']

The route is approximately 3-4 metres wide.

.....

6. What type of surface does the application route have? (for example grass, gravel, earth)  
[For varying surfaces, please describe with reference to your map]

Grass

7. Have there ever been any of the following on the application route?

- a. Stiles [state locations and show on your map]

How long were they in place?

- b. Gates [state locations, indicate whether locked – and when - and show on your map]

- c. Other barriers [state what they were and location, how long they were in place and show on your map]

Fence, put up Autumn 2020, still there blocking the route

8. Did any of the above prevent you from using the application route?

☐ No

Yes ☒

If yes, please give details

The route is currently blocked by a fence, Previously always clear.

9. Have you ever seen any signs or notices suggesting whether or not the application route is a public right of way? (for example "Private", "Keep Out", No Right of Way "Trespassers will be Prosecuted")

☒ Yes

☐ Don't know

☐ No

If yes – state when and give details, including when they were present and mark their location on your map

Nothing at all until the fence was put up. Now says 'Private' CCTV in Operation

10. Have you seen other people using the application route whilst you have been using it?

☐ No

☒ Yes

If yes, please provide any additional information about this

Absolutely, many people have been walking up and down for years.

## Land Ownership

11. Were you working for any owner or occupier of land crossed by the application route at the time when you used it, or were you then a tenant / licensee of any such owner?

☒ No

☐ Yes

If yes, provide details and dates

.....

.....

12. Did the owner or occupier ever give you permission (or did you seek permission) to use the application route?

☒ No

☐ Yes

If yes,

a. From whom? .....

b. When? .....

13. Has anyone ever told you the application route was not public (including by an owner, tenant of the land or by anyone in their employment)?

☒ No

☐ Yes

If yes, by whom and when?

.....

14. Have you ever been stopped or turned back when using the application route?

☒ No

☐ Yes

If yes, please give details including when this happened

.....

.....

15. Has anyone else ever told you that they were prevented from using the application route?

☒ No

☒ Yes

If yes, please give details including when this happened

.....

.....

16. Have you ever had a private right to use the application route? (for example, an easement, private right of access, licence, etc.)

☒ No

☐ Yes

If yes, please give full details, including who gave the permission, why and when

.....

.....

#### Other Information

17. Do you have, or do you have knowledge of, any documentary evidence which is relevant to the application route or which indicates public use? (for example photographs, guidebooks, letters, sale documents, old maps, etc.)

☒ No

☐ Yes

If yes – please provide details

.....

.....

.....

18. Please give any further information which you consider would be helpful in reaching a decision as to whether the application route should be recorded as a public right of way?

[Continue on a separate sheet if necessary]

[If you wish to provide a separate sketch map, please do so and attach to this statement]

This route has been enjoyed by everyone in the area, with no obstructions or any indications or signs of it being anything other than a public<sup>walk</sup> way. This has been the case for as long as we have known. The only other way to the nature reserve is along an extremely narrow walk next to the main road. Impossible and dangerous with children.

19. During the investigation the OMA may want to interview some or all of the claimants in order to gather additional information. Would you be willing to talk to an officer from the OMA about your knowledge of the application route?

☐ No

☒ Yes

20. Would you be willing to attend a hearing, or public inquiry to give evidence if necessary?

☐ No


☐ Yes



**PART F: Statement of Truth**  
*(all applicants must complete this Part)*

**I BELIEVE THAT THE FACTS AND MATTERS CONTAINED IN THIS STATEMENT ARE TRUE**

Signature (of the person making the statement of truth):

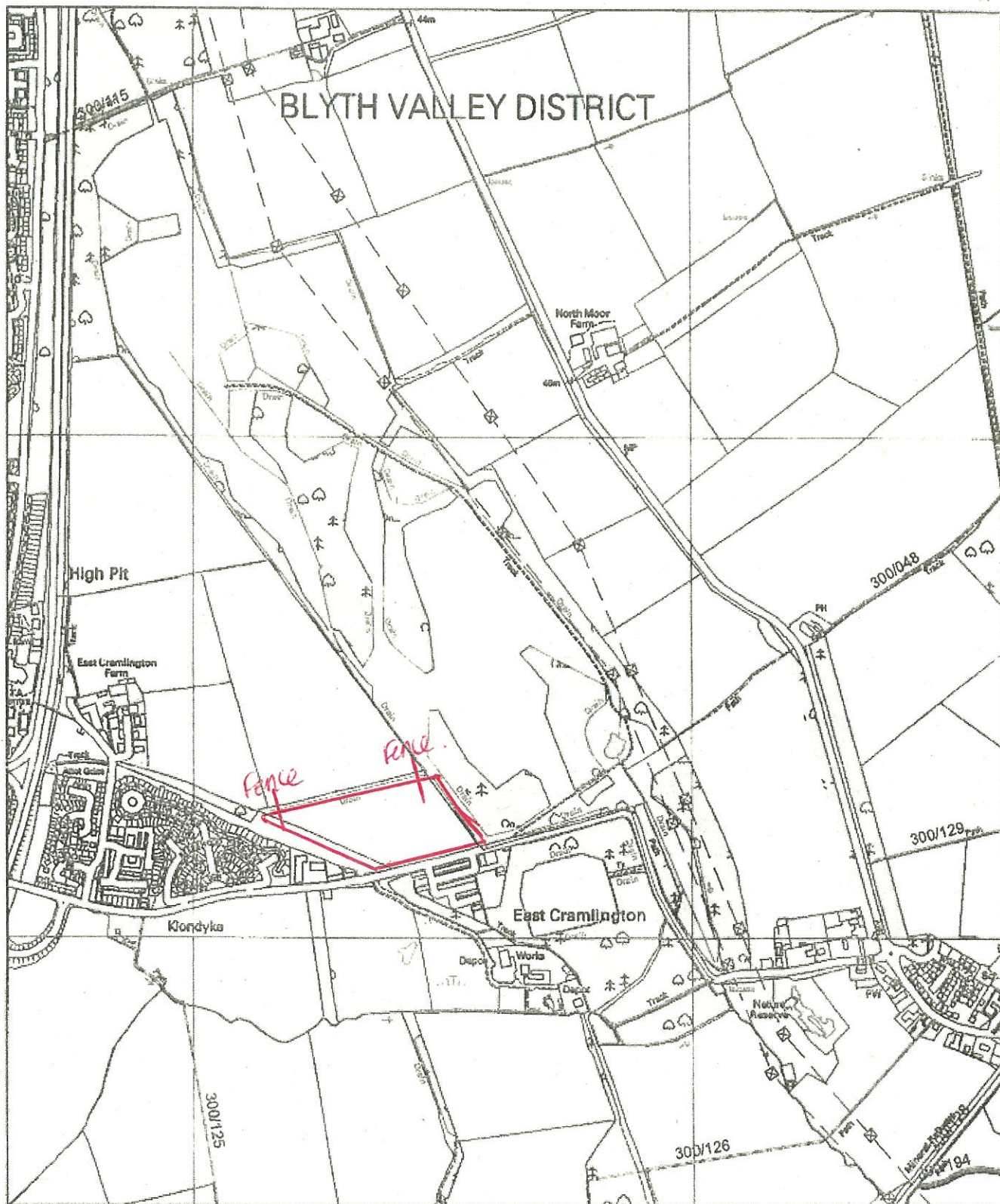


Print full name: Mr Kristoffer Bengtsson

Date: 16.07.2021

**You should keep a copy of the completed statement**

Warning: If you dishonestly enter information or make a statement that you know is, or might be, untrue or misleading, and intend by doing so to make a gain for yourself or another person, or to cause loss or the risk of loss to another person, you may commit the offence of fraud under section 1 of the Fraud Act 2006, the maximum penalty for which is 10 years' imprisonment or an unlimited fine, or both.



**Northumberland**  
County Council

Infrastructure Records, Local Services  
County Hall Morpeth Northumberland  
NE61 2EF Telephone 0345 600 6400

This map is reproduced from Ordnance Survey material with the permission of Ordnance Survey on behalf of the Controller of Her Majesty's Stationary Office Crown Copyright. Unauthorised reproduction infringes Crown Copyright and may lead to prosecution or civil proceedings.  
License No. 100048048 (2013).

## Wildlife & Countryside Act, 1981



Alleged Public Right of Way

Former District	Blyth	Parish	Seaton Valley	Scale	NTS
Def. Map. No.	174	O.S. Map	NZ27NE	Date	June 2021



## PUBLIC RIGHT OF WAY USER EVIDENCE STATEMENT

### ABOUT YOU

Name ..... CHRISTOPHER HORTON .....

Address ..... 32 HAWTHORN VILLAS .....

..... CRAMLINGTON .....

..... NORTHUMBERLAND ..... Postcode ..... NE23 2AE .....

Year of Birth ..... 15 8 52 .....

Have you lived at any other addresses during the time you have used the path or way?  
If so, please provide details and years [full addresses are not required]

.....

.....

### ABOUT THE APPLICATION ROUTE

How do you think the application route should be recorded?

- ☒ As a footpath (public rights on foot only)
- ☐ As a bridleway (public rights on foot and on horseback or bicycle)
- ☐ As a restricted byway (public rights on foot, on horseback or any non-motorised vehicle)
- ☐ As a byway open to all traffic (public rights for all classes of use, including motor vehicles)

Describe the application route (include start and finish points and provide OS grid references if you can)

..... FOOTPATH TO EAST CRAMLINGTON NATURE .....  
..... RESERVE FROM HIGH PT. ....

.....

.....

### MAP OF THE APPLICATION ROUTE

Please attach an extract from a map of your own choice to identify the route you are providing evidence about, and annotate it with anything you provide details about in this statement. Please sign and date your map.

### YOUR USE OF THE APPLICATION ROUTE

1. In which years did you use the application route?

From 2016 To 2022

2. Were there any extended periods during which you did not use the route at all? If so, please state when and why?

.....  
 .....

3. How did you use the application route and how often? [Please tick any that apply]

	Daily	Weekly	Monthly	Every few months	Once a year	Other (please describe)
On foot	<input checked="" type="checkbox"/>	<input type="checkbox"/>	<input type="checkbox"/>	<input type="checkbox"/>	<input type="checkbox"/>	<input type="checkbox"/>
On horseback	<input type="checkbox"/>	<input type="checkbox"/>	<input type="checkbox"/>	<input type="checkbox"/>	<input type="checkbox"/>	<input type="checkbox"/>
By pedal cycle	<input type="checkbox"/>	<input type="checkbox"/>	<input type="checkbox"/>	<input type="checkbox"/>	<input type="checkbox"/>	<input type="checkbox"/>
By car	<input type="checkbox"/>	<input type="checkbox"/>	<input type="checkbox"/>	<input type="checkbox"/>	<input type="checkbox"/>	<input type="checkbox"/>
Other [                      ]	<input type="checkbox"/>	<input type="checkbox"/>	<input type="checkbox"/>	<input type="checkbox"/>	<input type="checkbox"/>	<input type="checkbox"/>

4. Has the application route always followed the same course?

☒ Yes

☐ Don't know

☐ No

If no – how and when was the route altered?

.....  
 .....

5. Approximately how wide is the application route?

[Please give your estimate of the width across which you used the route including the width used when passing others or walking with others. Take care to consider the overall width of the route. If this varies, please describe how] [Or please state 'Don't know']

APPROX 1 MT WIDE AT NARROW POINTS.

AND SLIGHTLY WIDE IN OTHERS



6. What type of surface does the application route have? (for example grass, gravel, earth)  
[For varying surfaces, please describe with reference to your map]

GRASS

7. Have there ever been any of the following on the application route?

- a. Stiles [state locations and show on your map]

AT THE EAST END OF THE PATH AT THE  
NATURE RESERVE

How long were they in place?

2016. until I started walking my dog

- b. Gates [state locations, indicate whether locked – and when – and show on your map]

- c. Other barriers [state what they were and location, how long they were in place and show on your map]

2021 HERRIS FENCING PUT UP. HAN BROS 2020

8. Did any of the above prevent you from using the application route?

☐ No

☒ Yes

If yes, please give details

9. Have you ever seen any signs or notices suggesting whether or not the application route is a public right of way? (for example "Private", "Keep Out", No Right of Way "Trespassers will be Prosecuted")

☐ Yes

☐ Don't know

☒ No

If yes – state when and give details, including when they were present and mark their location on your map

10. Have you seen other people using the application route whilst you have been using it?

☐ No

☒ Yes

If yes, please provide any additional information about this

## Land Ownership

11. Were you working for any owner or occupier of land crossed by the application route at the time when you used it, or were you then a tenant / licensee of any such owner?

☒ No

☐ Yes

If yes, provide details and dates

.....  
.....

12. Did the owner or occupier ever give you permission (or did you seek permission) to use the application route?

☒ No

☐ Yes

If yes,

a. From whom? .....

b. When? .....

13. Has anyone ever told you the application route was not public (including by an owner, tenant of the land or by anyone in their employment)?

☒ No

☒ Yes

If yes, by whom and when?

BOT. ACCESS TO PATH BLOCKED BY 16m BUILT  
HARRIS FENCING

14. Have you ever been stopped or turned back when using the application route?

☒ No

☐ Yes

If yes, please give details including when this happened

.....  
.....

15. Has anyone else ever told you that they were prevented from using the application route?

☒ No

☐ Yes

If yes, please give details including when this happened

.....  
.....

16. Have you ever had a private right to use the application route? (for example, an easement, private right of access, licence, etc.)

☒ No

☐ Yes

If yes, please give full details, including who gave the permission, why and when

.....

.....

#### Other Information

17. Do you have, or do you have knowledge of, any documentary evidence which is relevant to the application route or which indicates public use? (for example photographs, guidebooks, letters, sale documents, old maps, etc.)

☒ No

☐ Yes

If yes – please provide details

.....

.....

.....

18. Please give any further information which you consider would be helpful in reaching a decision as to whether the application route should be recorded as a public right of way?

[Continue on a separate sheet if necessary]

[If you wish to provide a separate sketch map, please do so and attach to this statement]

.....

.....

.....

.....

.....

19. During the investigation the OMA may want to interview some or all of the claimants in order to gather additional information. Would you be willing to talk to an officer from the OMA about your knowledge of the application route?

☐ No

☒ Yes

20. Would you be willing to attend a hearing, or public inquiry to give evidence if necessary?

☐ No

☒ Yes

**PART F: Statement of Truth**  
*(all applicants must complete this Part)*

**I BELIEVE THAT THE FACTS AND MATTERS CONTAINED IN THIS STATEMENT ARE TRUE**

**Signature (of the person making the statement of truth):**



**Print full name:**

CHRISTOPHER HORTON

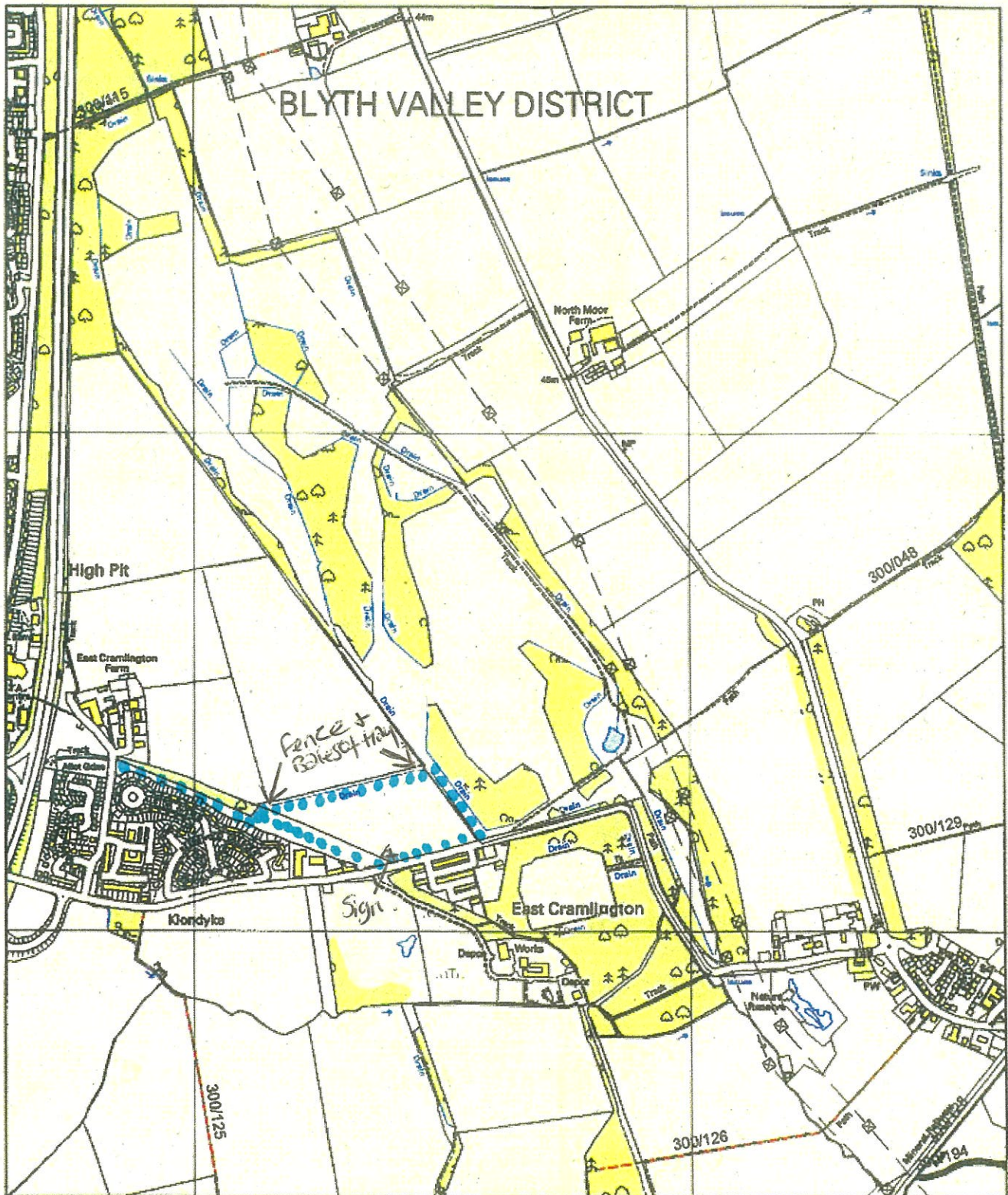
**Date:**

6.11.22

**You should keep a copy of the completed statement**

**Warning:** If you dishonestly enter information or make a statement that you know is, or might be, untrue or misleading, and intend by doing so to make a gain for yourself or another person, or to cause loss or the risk of loss to another person, you may commit the offence of fraud under section 1 of the Fraud Act 2006, the maximum penalty for which is 10 years' imprisonment or an unlimited fine, or both.





  
**Northumberland**  
 County Council

Infrastructure Records, Local Services  
 County Hall Morpeth Northumberland  
 NE61 2EF Telephone 0345 600 6400

This map is reproduced from Ordnance Survey material with the permission of Ordnance Survey on behalf of the Controller of Her Majesty's Stationary Office Crown Copyright. Unauthorised reproduction infringes Crown Copyright and may lead to prosecution or civil proceedings. License No. 100048048 (2013).

## Wildlife & Countryside Act, 1981

— Alleged Public Right of Way

Former District	Blyth	Parish	Seaton Valley	Scale	NTS
Def. Map. No.	174	O.S. Map	NZ27NE	Date	June 2021

## PUBLIC RIGHT OF WAY USER EVIDENCE STATEMENT

### ABOUT YOU

Name ..... MARTIN STEVENS .....

Address ..... 5 ROULAN CRESCENT .....

..... EAST CRAMWINGTON .....

..... Postcode NE236FE .....

Year of Birth ..... 24/03/47 .....

Have you lived at any other addresses during the time you have used the path or way?  
If so, please provide details and years [full addresses are not required]

..... No .....

### ABOUT THE APPLICATION ROUTE

How do you think the application route should be recorded?

- ☒ As a footpath (public rights on foot only)
- ☐ As a bridleway (public rights on foot and on horseback or bicycle)
- ☐ As a restricted byway (public rights on foot, on horseback or any non-motorised vehicle)
- ☐ As a byway open to all traffic (public rights for all classes of use, including motor vehicles)

Describe the application route (include start and finish points and provide OS grid references if you can)

..... ACCESS FROM THE FIELD OR BRIDLE PATH BEHIND .....

..... THE ASTOR NURSING HOME AND ALSTON AVENUE HOUSING .....

..... FOLLOWING THE "DRAIN" TO THE NATURE RESERVE .....

..... SEE "PATHWAY/ ROUTE" ON ATTACHED MAP, + MARKED WITH ~~ARROWS~~ ARROWS .....

### MAP OF THE APPLICATION ROUTE

Please attach an extract from a map of your own choice to identify the route you are providing evidence about, and annotate it with anything you provide details about in this statement. Please sign and date your map.



## YOUR USE OF THE APPLICATION ROUTE

1. In which years did you use the application route?

From ~~1917~~ 2017 To 2021 (Now Blocked By Fence)

2. Were there any extended periods during which you did not use the route at all? If so, please state when and why?

NOT UNTIL COVID AND LOCKDOWNS. 2020-2021

3. How did you use the application route and how often? [Please tick any that apply]

	Daily	Weekly	Monthly	Every few months	Once a year	Other (please describe)
On foot	✓ TO ✓	✓	✓			CEASED 2021
On horseback						
By pedal cycle						
By car						
Other [ ]						

4. Has the application route always followed the same course?

☒ Yes

☐ Don't know

☐ No

If no – how and when was the route altered?

.....

.....

5. Approximately how wide is the application route?

[Please give your estimate of the width across which you used the route including the width used when passing others or walking with others. Take care to consider the overall width of the route. If this varies, please describe how] [Or please state 'Don't know']

VARIABLES FROM A FEW FEET TO SEVERAL FEET

6. What type of surface does the application route have? (for example grass, gravel, earth)  
[For varying surfaces, please describe with reference to your map]

GRASS + EARTH

7. Have there ever been any of the following on the application route?

- a. Stiles [state locations and show on your map]

NO

How long were they in place?

- b. Gates [state locations, indicate whether locked – and when - and show on your map]

NO

- c. Other barriers [state what they were and location, how long they were in place and show on your map]

NONE UNTIL RECENT PAST MONTHS OF 2021

8. Did any of the above prevent you from using the application route?

☐ No

☒ Yes

If yes, please give details

LAND OWNER HAS LOCKED EITHER END OF PATH  
OR THE USERS WHO KEEP HORSES IN FIELD

9. Have you ever seen any signs or notices suggesting whether or not the application route is a public right of way? (for example "Private", "Keep Out", No Right of Way "Trespassers will be Prosecuted")

☐ Yes

☐ Don't know

☒ No

(ONLY SINCE  
METAL FENCING  
ERECTED)

If yes – state when and give details, including when they were present and mark their location on your map

AGAIN ANY SIGNS ARE RECENT IN LAST 12 MONTHS

10. Have you seen other people using the application route whilst you have been using it?

☐ No

☒ Yes

If yes, please provide any additional information about this

RAMBLERS, DOG WALKER, LETSANE USERS.



## Land Ownership

11. Were you working for any owner or occupier of land crossed by the application route at the time when you used it, or were you then a tenant / licensee of any such owner?

☒ No

☐ Yes

If yes, provide details and dates

.....  
.....

12. Did the owner or occupier ever give you permission (or did you seek permission) to use the application route?

☒ No

☐ Yes

If yes,

a. From whom? .....

b. When? .....

13. Has anyone ever told you the application route was not public (including by an owner, tenant of the land or by anyone in their employment)?

☒ No

☐ Yes

If yes, by whom and when?

.....

14. Have you ever been stopped or turned back when using the application route?

☒ No

☐ Yes

If yes, please give details including when this happened

.....  
.....

15. Has anyone else ever told you that they were prevented from using the application route?

☐ No

☒ Yes

If yes, please give details including when this happened

AGAIN ONLY BY WALKERS IN RECENT WEEKS.  
.....  
.....

16. Have you ever had a private right to use the application route? (for example, an easement, private right of access, licence, etc.)

☒ No

☐ Yes

If yes, please give full details, including who gave the permission, why and when

.....

.....

### Other Information

17. Do you have, or do you have knowledge of, any documentary evidence which is relevant to the application route or which indicates public use? (for example photographs, guidebooks, letters, sale documents, old maps, etc.)

☒ No

☐ Yes

If yes – please provide details

.....

.....

.....

18. Please give any further information which you consider would be helpful in reaching a decision as to whether the application route should be recorded as a public right of way?

[Continue on a separate sheet if necessary]

[If you wish to provide a separate sketch map, please do so and attach to this statement]

I FIRMLY BELIEVE THIS SHOULD BE A PUBLIC RIGHT  
OF WAY AS FOR WALKERS + CHILDREN THIS IS A  
MUCH SAFER ROUTE THAN THE FOOTPATH ALONG  
THE B1326 DUE TO EXCESSIVE SPEED OF THE  
TRAFFIC AND FOOTPATH WIDTH. THIS IS LESS RISKY.

19. During the investigation the OMA may want to interview some or all of the claimants in order to gather additional information. Would you be willing to talk to an officer from the OMA about your knowledge of the application route?

☐ No

☒ Yes

20. Would you be willing to attend a hearing, or public inquiry to give evidence if necessary?

☐ No

☒ Yes

**PART F: Statement of Truth**  
*(all applicants must complete this Part)*

**I BELIEVE THAT THE FACTS AND MATTERS CONTAINED IN THIS STATEMENT ARE TRUE**

Signature (of the person making the statement of truth):



Print full name:

MARTIN WILLIAM STEVENS

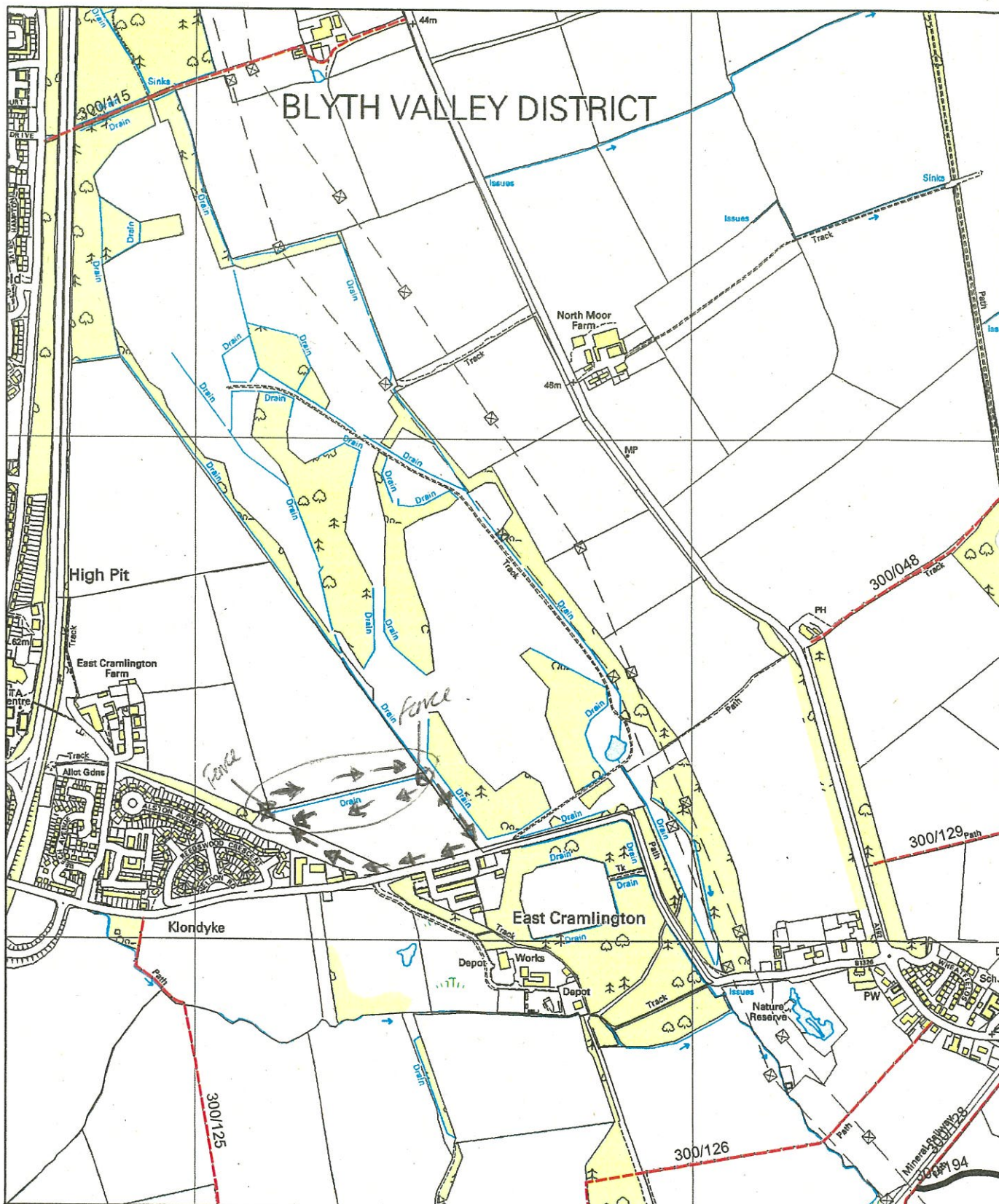
Date:

28/06/2021

**You should keep a copy of the completed statement**

Warning: If you dishonestly enter information or make a statement that you know is, or might be, untrue or misleading, and intend by doing so to make a gain for yourself or another person, or to cause loss or the risk of loss to another person, you may commit the offence of fraud under section 1 of the Fraud Act 2006, the maximum penalty for which is 10 years' imprisonment or an unlimited fine, or both.





  
**Northumberland**  
 County Council

Infrastructure Records, Local Services  
 County Hall Morpeth Northumberland  
 NE61 2EF Telephone 0345 600 6400

This map is reproduced from Ordnance Survey material with the permission of Ordnance Survey on behalf of the Controller of Her Majesty's Stationary Office Crown Copyright. Unauthorised reproduction infringes Crown Copyright and may lead to prosecution or civil proceedings.  
 License No. 100049048 (2013).

## Wildlife & Countryside Act, 1981



Alleged Public Right of Way

Former District	Blyth	Parish	Seaton Valley	Scale	NTS
Def. Map. No.	174	O.S. Map	NZ27NE	Date	June 2021



## PUBLIC RIGHT OF WAY USER EVIDENCE STATEMENT

### ABOUT YOU

Name Nicky Hickey

Address 66 ALSTON AVE

CRAWLWATER

Postcode NE23 6RP

Year of Birth 1978

Have you lived at any other addresses during the time you have used the path or way?  
If so, please provide details and years [full addresses are not required]

Lived here 15 years used path for 2 years

last time 2 years ago

### ABOUT THE APPLICATION ROUTE

How do you think the application route should be recorded?

- ☒ As a footpath (public rights on foot only)
- ☐ As a bridleway (public rights on foot and on horseback or bicycle)
- ☐ As a restricted byway (public rights on foot, on horseback or any non-motorised vehicle)
- ☐ As a byway open to all traffic (public rights for all classes of use, including motor vehicles)

Describe the application route (include start and finish points and provide OS grid references if you can)

Path runs adjacent to fenced field by the houses and  
around on the path fenced off it runs adjacent to a small  
Gully separating the path from Farmers Field. The path  
runs Lancaster Park to the East Crumlington Nature Reserve.

### MAP OF THE APPLICATION ROUTE

Please attach an extract from a map of your own choice to identify the route you are providing evidence about, and annotate it with anything you provide details about in this statement. Please sign and date your map.

# **YOUR USE OF THE APPLICATION ROUTE**

1. In which years did you use the application route?

From 2018 To 2022

2. Were there any extended periods during which you did not use the route at all? If so, please state when and why?

NO only now that the path has been closed off

3. How did you use the application route and how often? [Please tick any that apply]

	Daily	Weekly	Monthly	Every few months	Once a year	Other (please describe)
On foot	<input checked="" type="checkbox"/>	<input type="checkbox"/>	<input type="checkbox"/>	<input type="checkbox"/>	<input type="checkbox"/>	<input type="checkbox"/>
On horseback	<input type="checkbox"/>	<input type="checkbox"/>	<input type="checkbox"/>	<input type="checkbox"/>	<input type="checkbox"/>	<input type="checkbox"/>
By pedal cycle	<input type="checkbox"/>	<input type="checkbox"/>	<input type="checkbox"/>	<input type="checkbox"/>	<input type="checkbox"/>	<input type="checkbox"/>
By car	<input type="checkbox"/>	<input type="checkbox"/>	<input type="checkbox"/>	<input type="checkbox"/>	<input type="checkbox"/>	<input type="checkbox"/>
Other [ ]	<input type="checkbox"/>	<input type="checkbox"/>	<input type="checkbox"/>	<input type="checkbox"/>	<input type="checkbox"/>	<input type="checkbox"/>

4. Has the application route always followed the same course?

☒ Yes

☐ Don't know

☐ No

If no – how and when was the route altered?

NO known alterations

5. Approximately how wide is the application route?

[Please give your estimate of the width across which you used the route including the width used when passing others or walking with others. Take care to consider the overall width of the route. If this varies, please describe how] [Or please state 'Don't know']

approx 2m along the Pathway with wider passing places of approx 3m

6. What type of surface does the application route have? (for example grass, gravel, earth)  
[For varying surfaces, please describe with reference to your map]

Grass + mud path well trodden  
Through regular use by the general public

7. Have there ever been any of the following on the application route?

- a. Stiles [state locations and show on your map]

None known

How long were they in place?

- b. Gates [state locations, indicate whether locked – and when – and show on your map]

NO

- c. Other barriers [state what they were and location, how long they were in place and show on your map]

8. Did any of the above prevent you from using the application route?

☐ No

Yes

If yes, please give details

9. Have you ever seen any signs or notices suggesting whether or not the application route is a public right of way? (for example "Private", "Keep Out", No Right of Way "Trespassers will be Prosecuted")

☒ Yes

☐ Don't know

☐ No

If yes – state when and give details, including when they were present and mark their location on your map

Barricaded with Hay bales 2020 then fence erected 2021 May

10. Have you seen other people using the application route whilst you have been using it?

☐ No

☒ Yes

If yes, please provide any additional information about this

Other members of Public, with children + dogs

## Land Ownership

11. Were you working for any owner or occupier of land crossed by the application route at the time when you used it, or were you then a tenant / licensee of any such owner?

☒ No

☐ Yes

If yes, provide details and dates

.....  
.....

12. Did the owner or occupier ever give you permission (or did you seek permission) to use the application route?

☒ No

☐ Yes

If yes,

a. From whom? .....

b. When? .....

13. Has anyone ever told you the application route was not public (including by an owner, tenant of the land or by anyone in their employment)?

☒ No

☐ Yes

If yes, by whom and when?

.....

14. Have you ever been stopped or turned back when using the application route?

☒ No

☐ Yes

If yes, please give details including when this happened

.....  
.....

15. Has anyone else ever told you that they were prevented from using the application route?

☐ No

☒ Yes

If yes, please give details including when this happened

Some dog walkers after the fence was erected  
May 2021



16. Have you ever had a private right to use the application route? (for example, an easement, private right of access, licence, etc.)

☒ No

☐ Yes

If yes, please give full details, including who gave the permission, why and when

.....  
.....

#### Other Information

17. Do you have, or do you have knowledge of, any documentary evidence which is relevant to the application route or which indicates public use? (for example photographs, guidebooks, letters, sale documents, old maps, etc.)

☐ No

☒ Yes

If yes – please provide details

Route is marked on walking maps as permissable  
available via <http://www.gps-routes.co.uk>

18. Please give any further information which you consider would be helpful in reaching a decision as to whether the application route should be recorded as a public right of way?

[Continue on a separate sheet if necessary]

[If you wish to provide a separate sketch map, please do so and attach to this statement]

The route links to Lancroft Nature Reserve and surrounding areas from High Pit bridge, ideal for dog walkers, ramblers and people with young children. It allows access to Nature Reserve avoiding the busy Road and narrow Pathway of the B1326 and avoids a busy car park with poor visibility crossing onto nature Reserve.

19. During the investigation the OMA may want to interview some or all of the claimants in order to gather additional information. Would you be willing to talk to an officer from the OMA about your knowledge of the application route?

☒ No

☐ Yes

20. Would you be willing to attend a hearing, or public inquiry to give evidence if necessary?

☒ No

☐ Yes

**PART F: Statement of Truth**  
*(all applicants must complete this Part)*

**I BELIEVE THAT THE FACTS AND MATTERS CONTAINED IN THIS STATEMENT ARE TRUE**

Signature (of the person making the statement of truth):

A black rectangular box redacting the signature of the person making the statement.

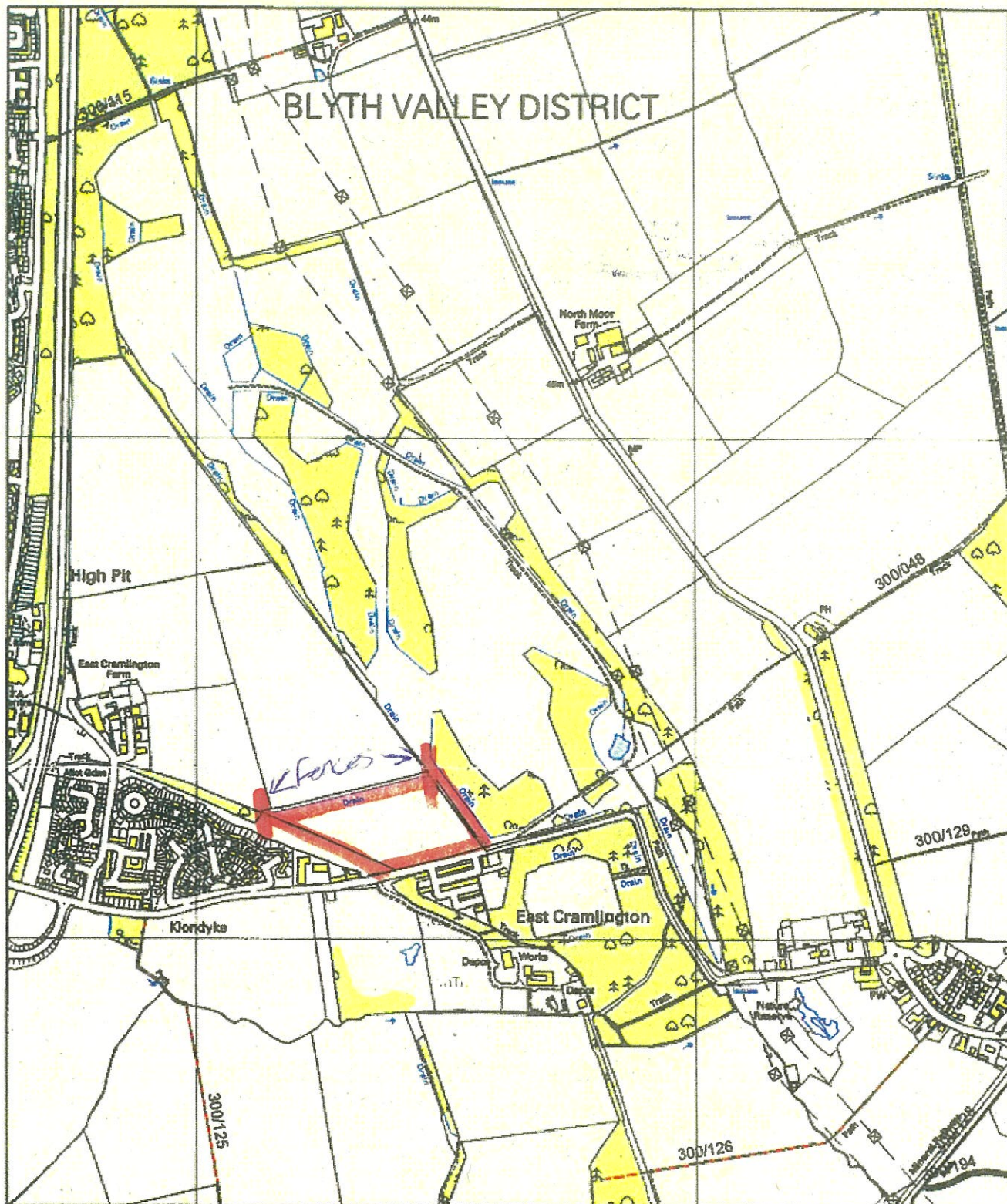
Print full name: *L. Hickey*

Date: *14/3/2022*

**You should keep a copy of the completed statement**

**Warning:** If you dishonestly enter information or make a statement that you know is, or might be, untrue or misleading, and intend by doing so to make a gain for yourself or another person, or to cause loss or the risk of loss to another person, you may commit the offence of fraud under section 1 of the Fraud Act 2006, the maximum penalty for which is 10 years' imprisonment or an unlimited fine, or both.





**Northumberland**  
County Council

Infrastructure Records, Local Services  
County Hall Morpeth Northumberland  
NE61 2EF Telephone 0345 600 6400

This map is reproduced from Ordnance Survey material with the permission of Ordnance Survey on behalf of the Controller of Her Majesty's Stationary Office Crown Copyright. Unauthorised reproduction infringes Crown Copyright and may lead to prosecution or civil proceedings. License No. 100048048 (2013).

## Wildlife & Countryside Act, 1981



Alleged Public Right of Way

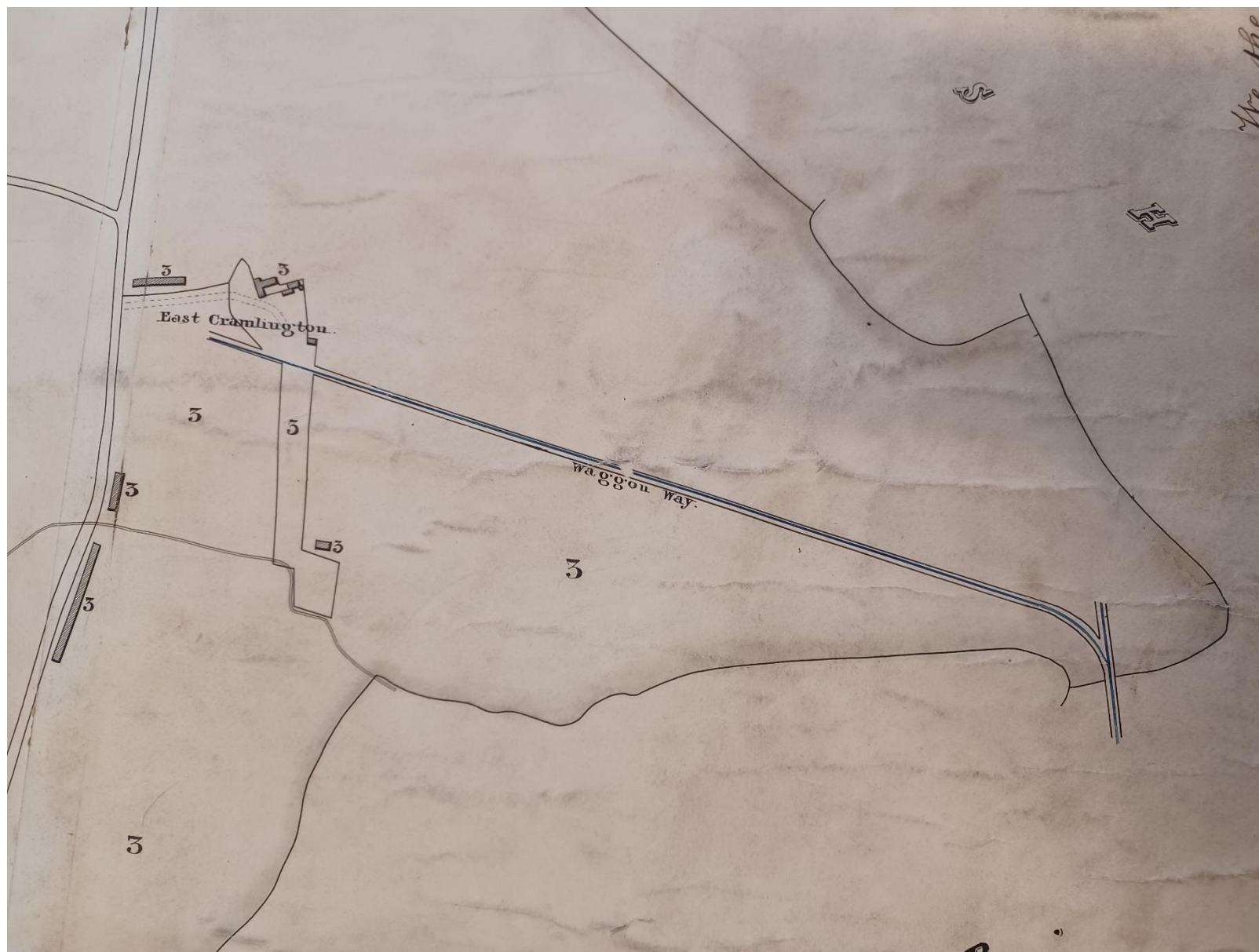
Former District	Blyth	Parish	Seaton Valley	Scale	NTS
Def. Map. No.	174	O.S. Map	NZ27NE	Date	June 2021



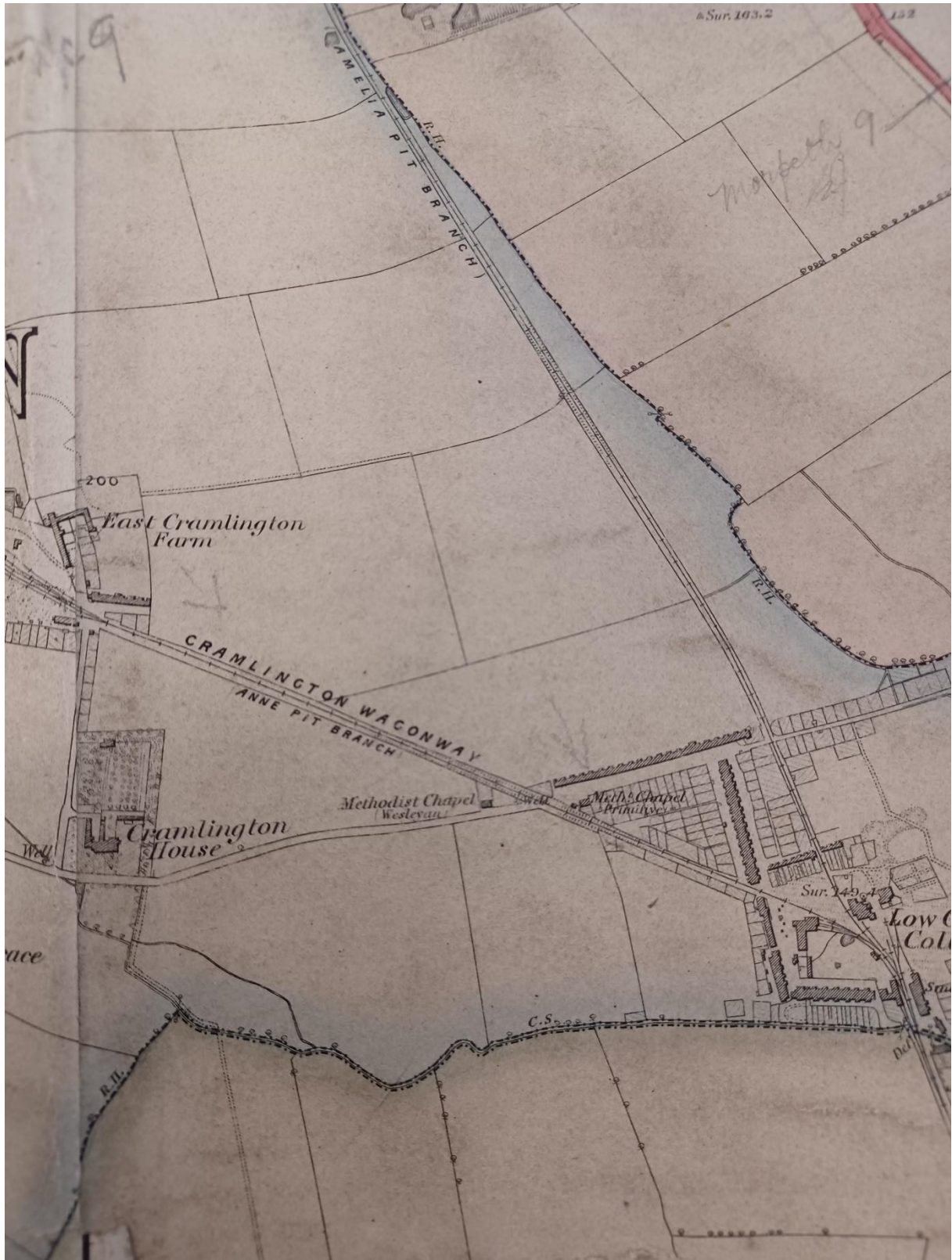
Tithe Award  
1840



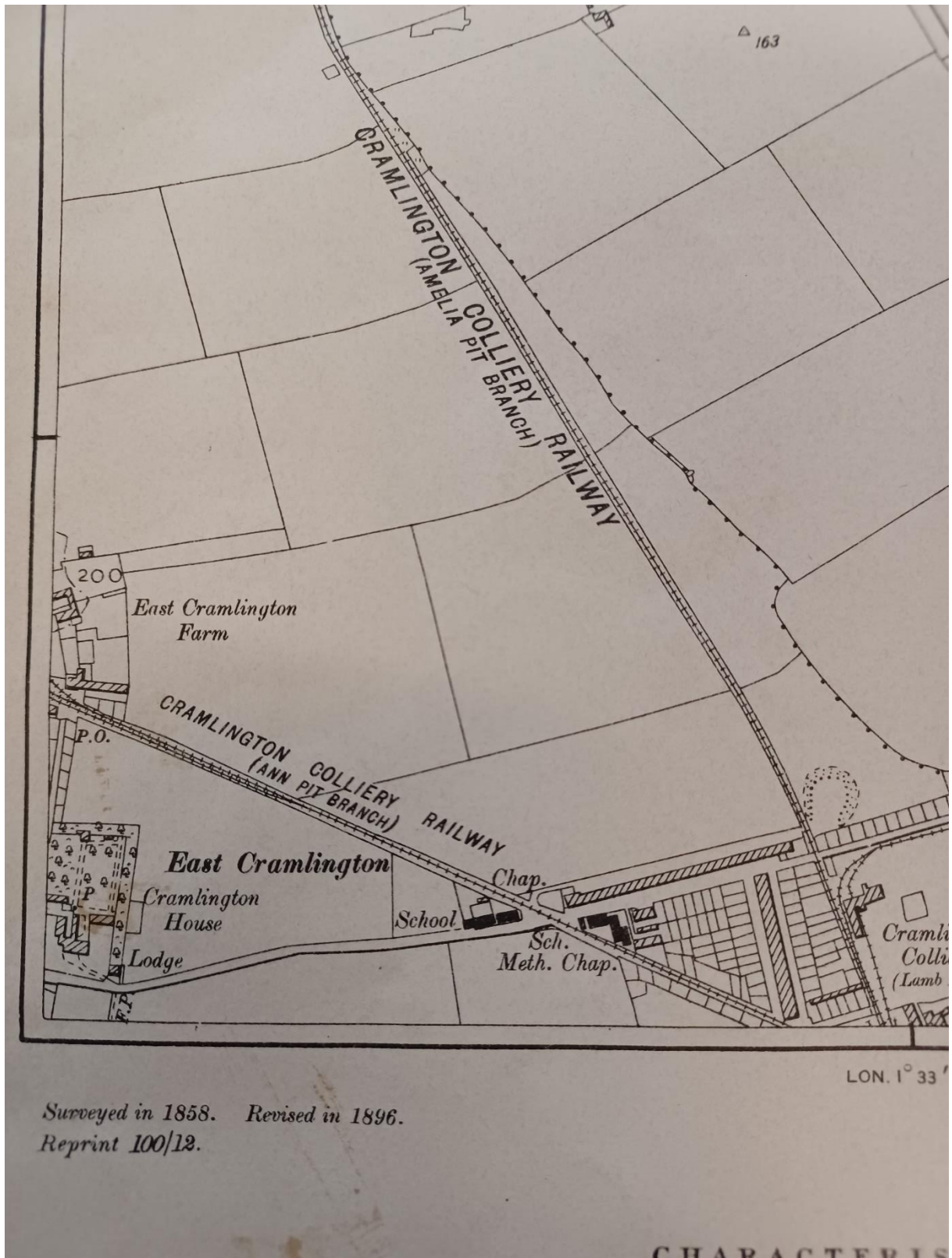




1st Edition 25" O.S. Map  
c.1860



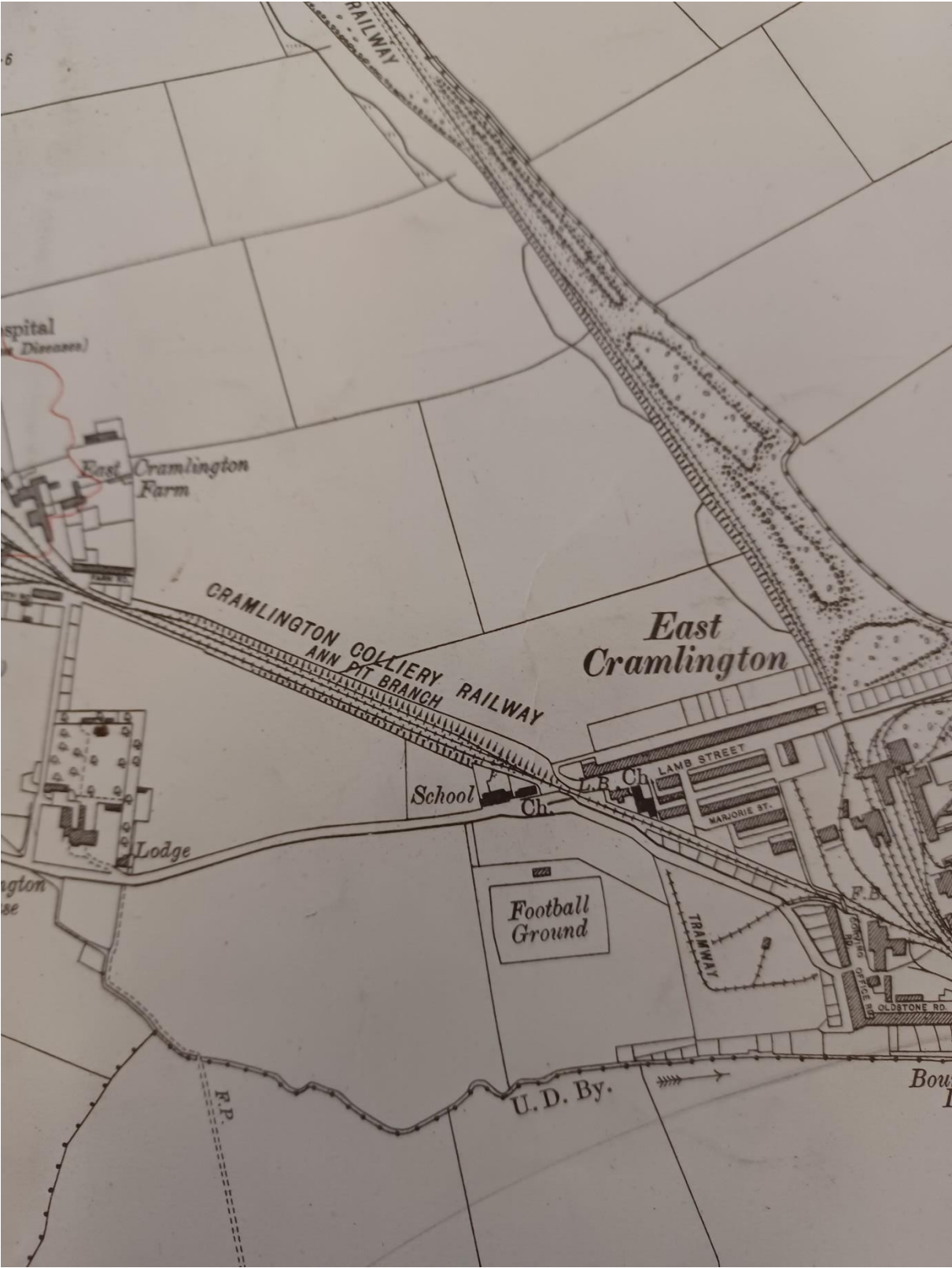


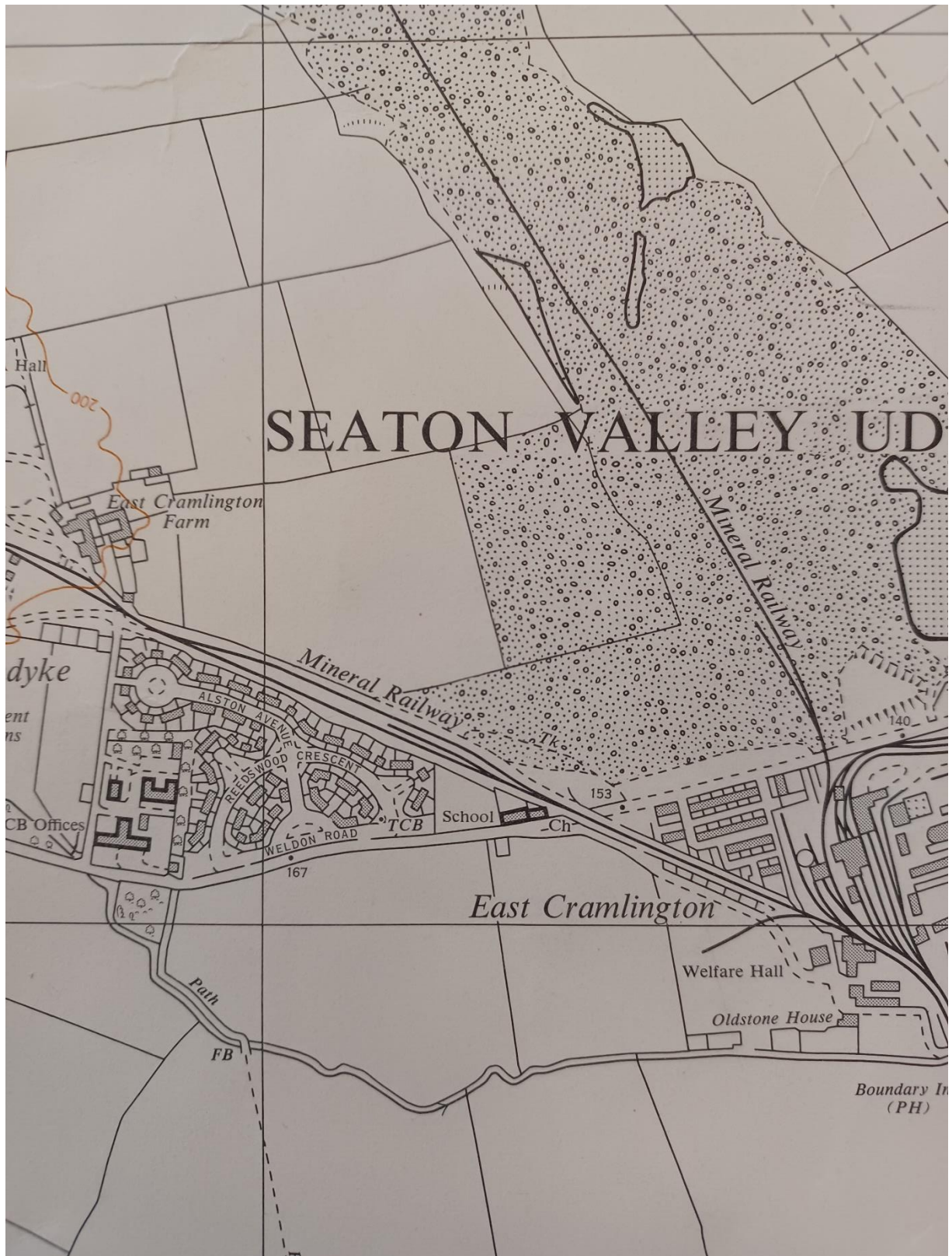


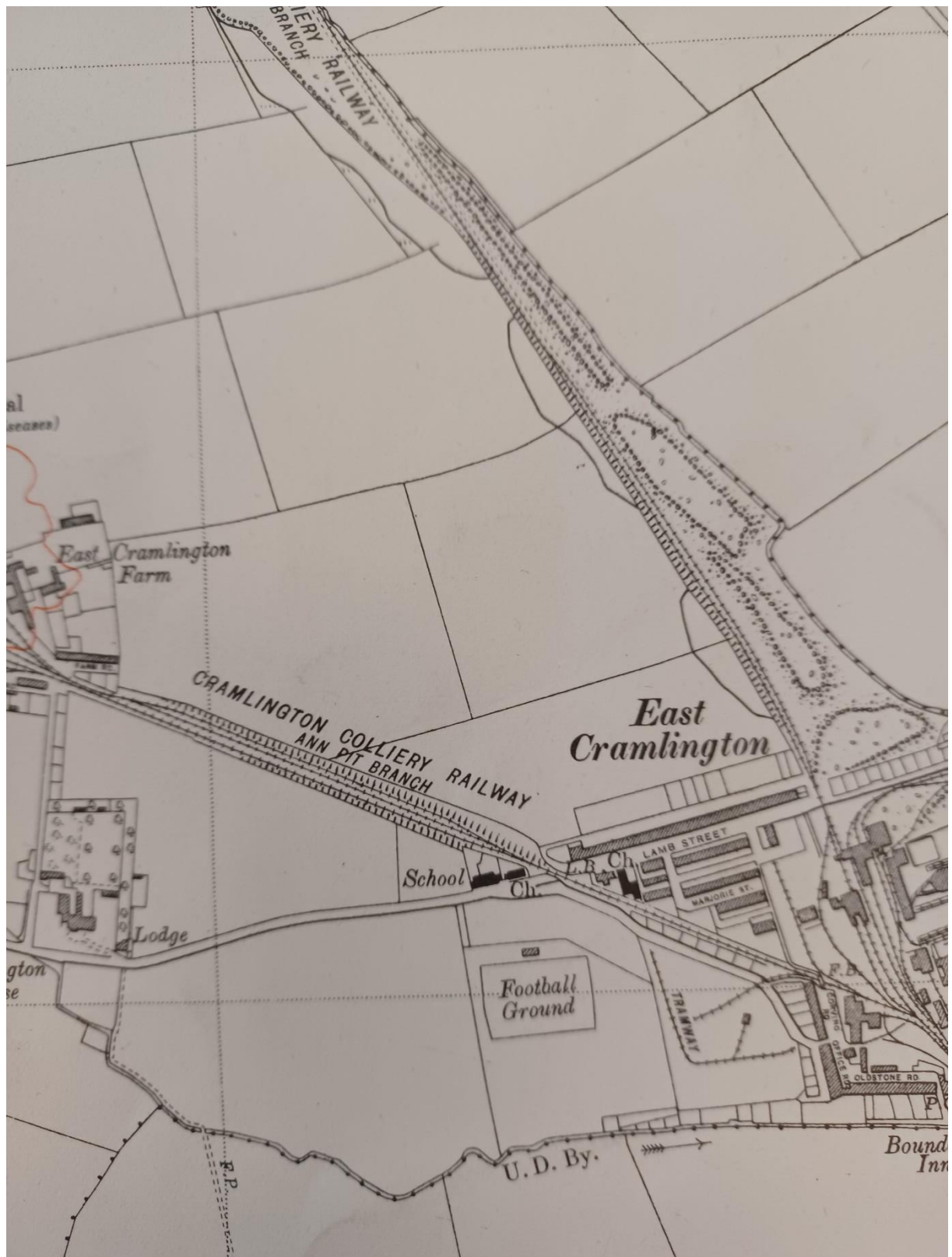
3rd Edition 25" O.S. Map  
1922









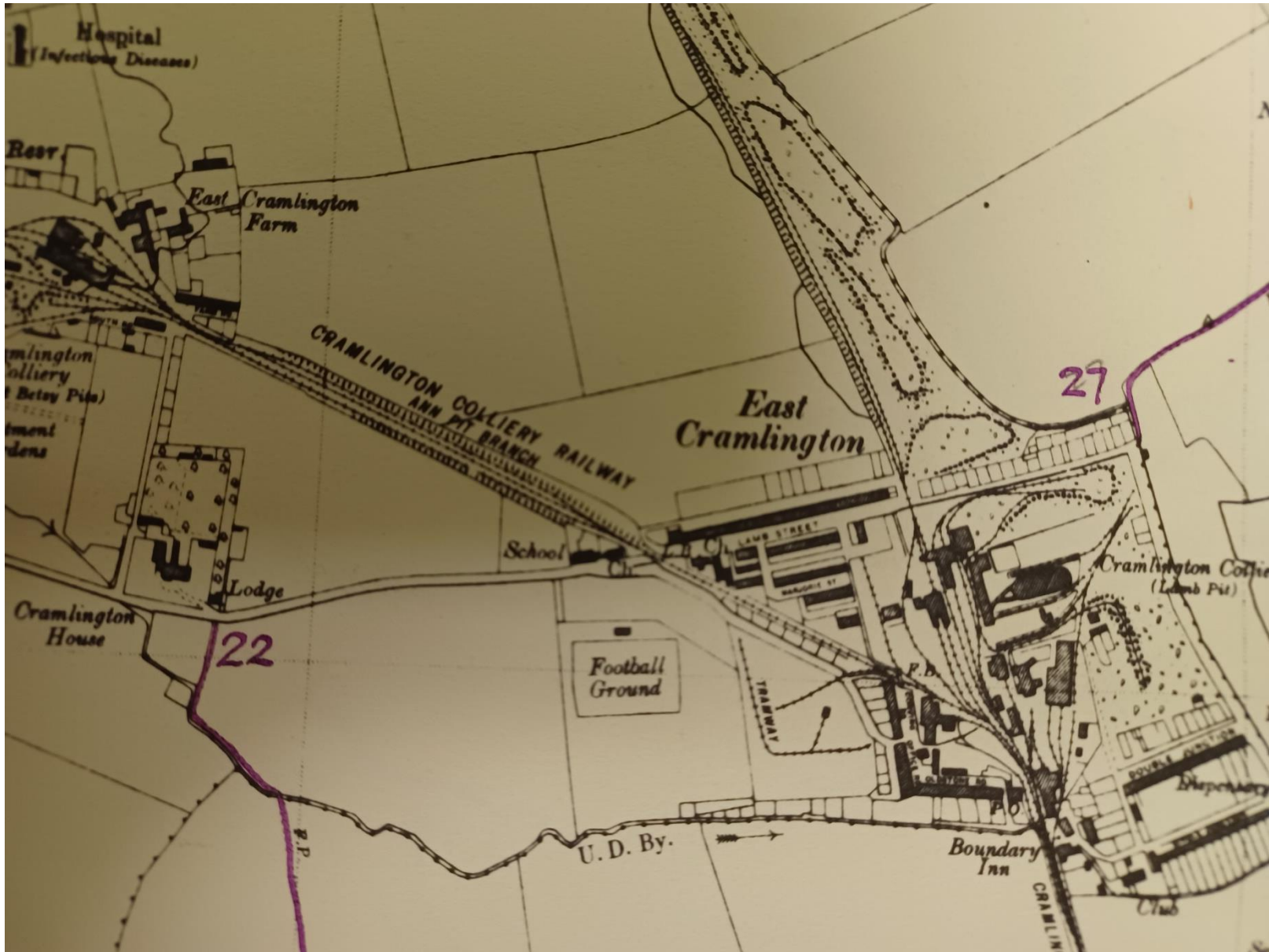




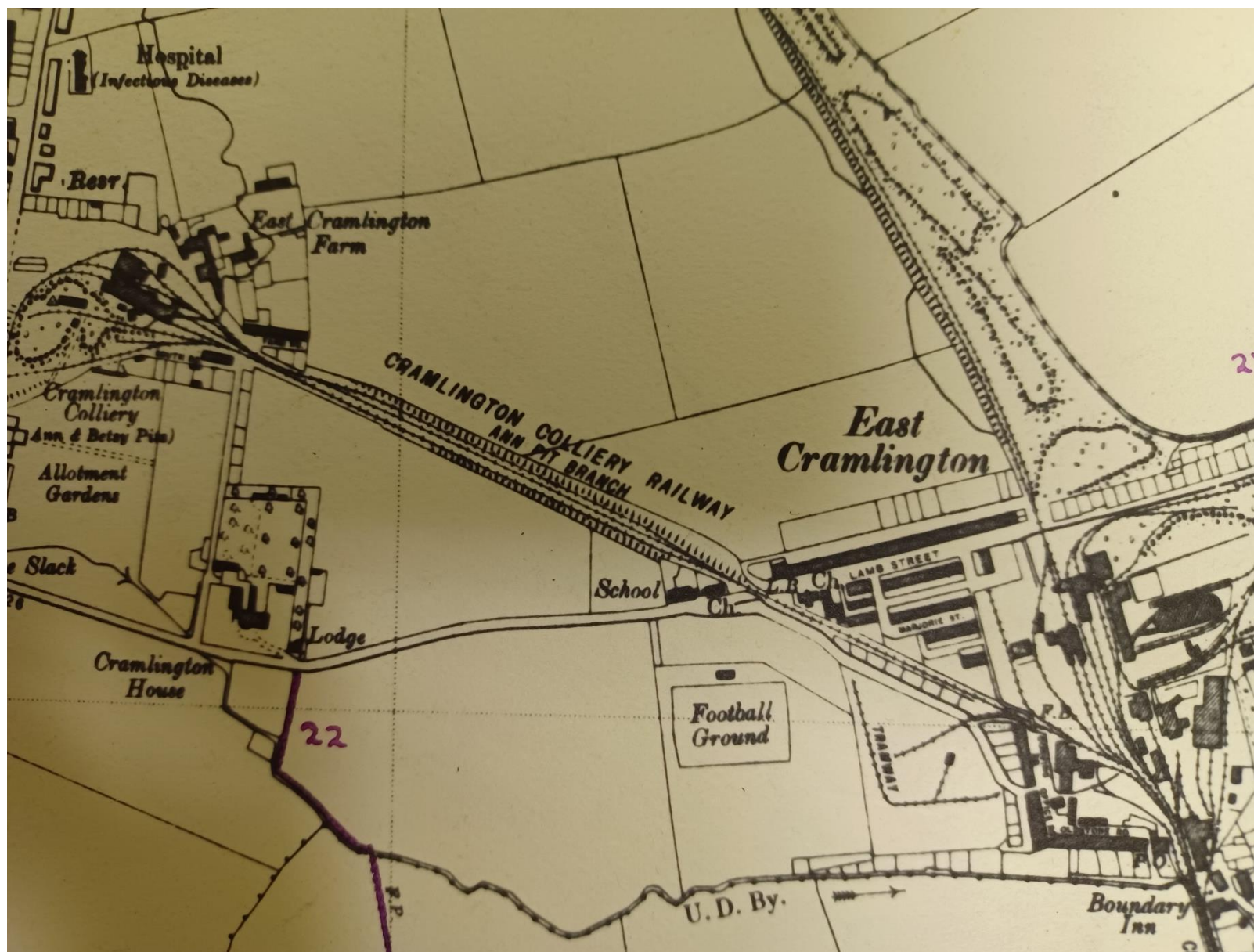
Survey Map





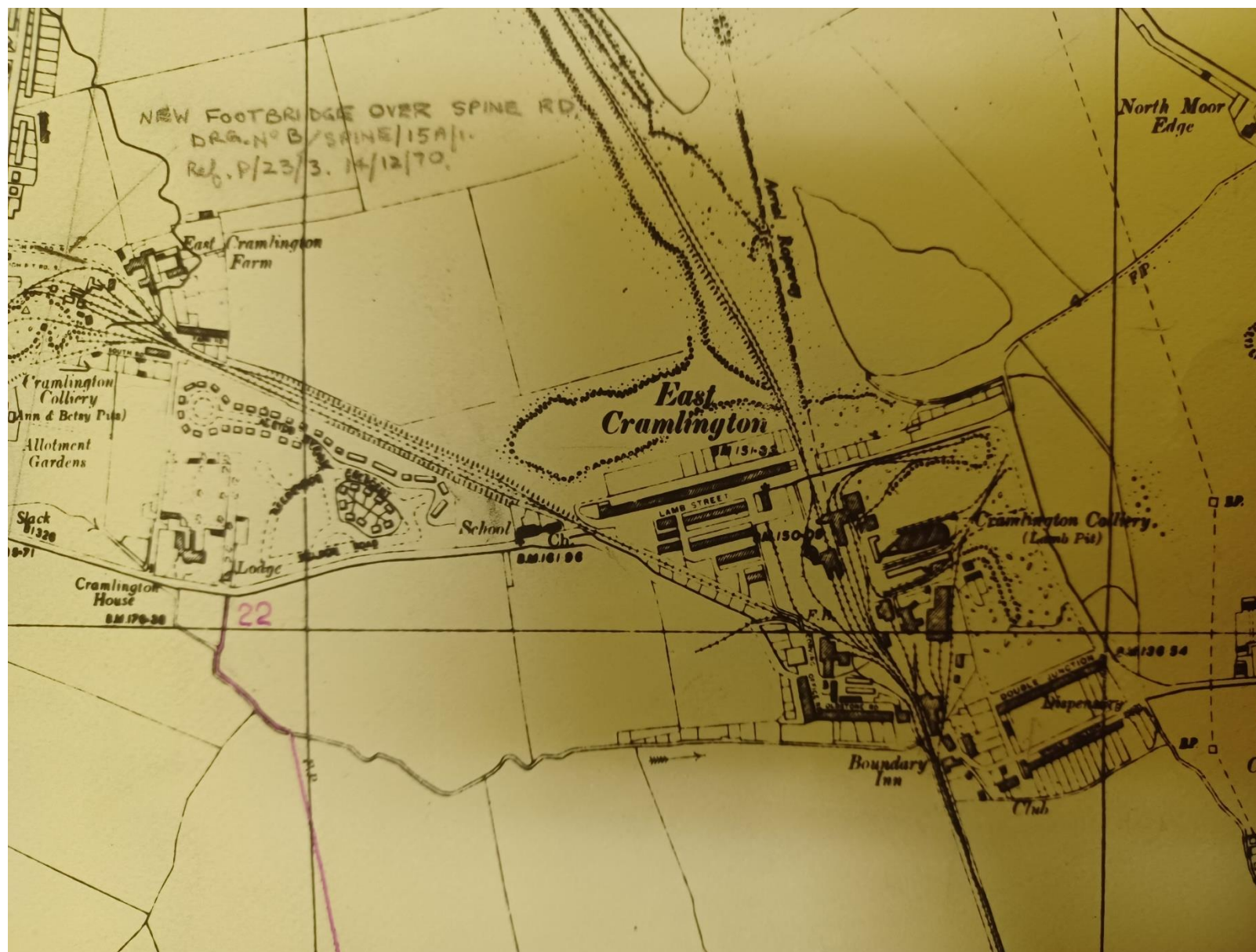


Draft Map



Provisional Map





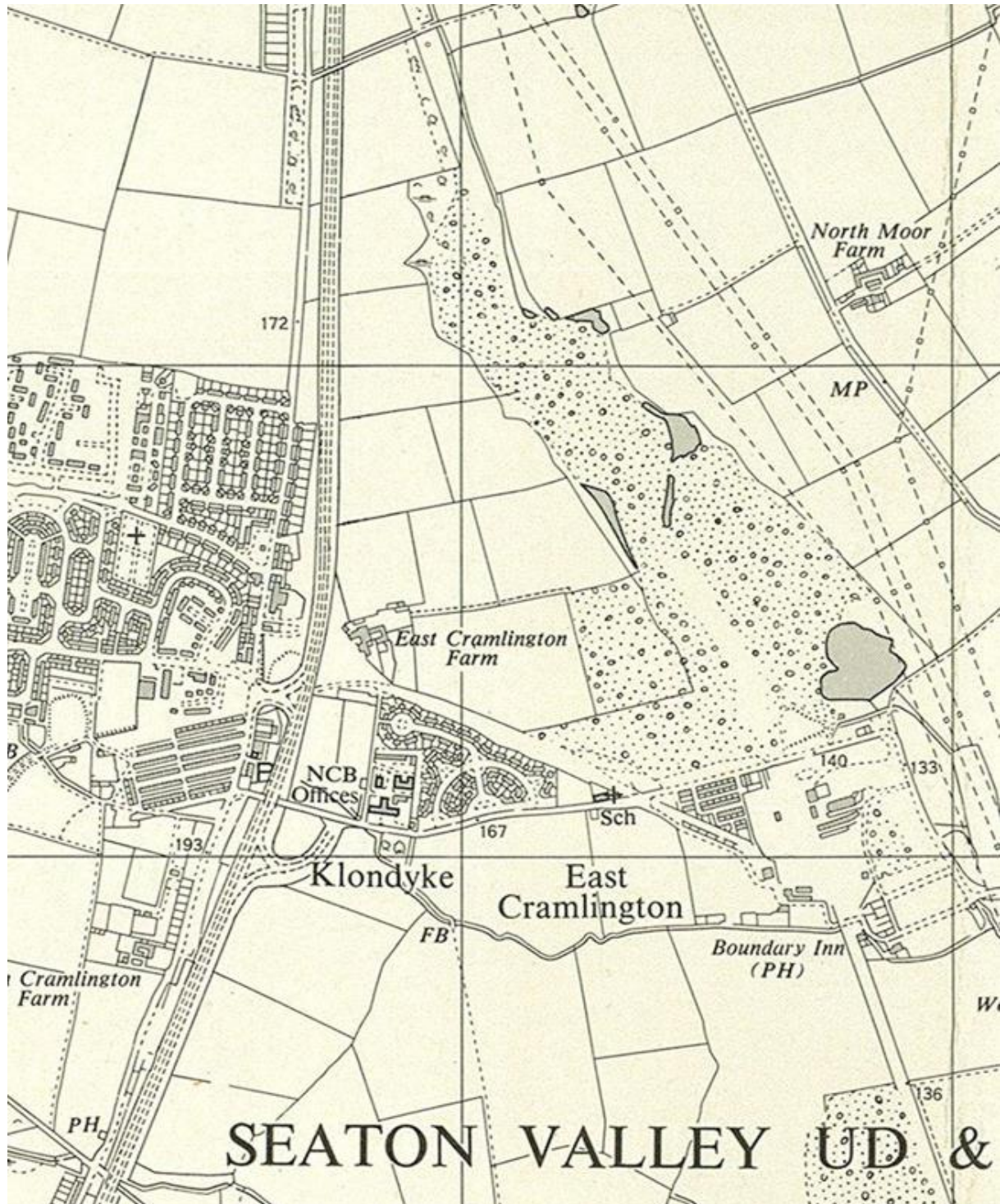
Original Definitive Map  
(Revised)





1:10,560 O.S Map  
1967





Bond Dickinson

DEPOSIT OF STATEMENT AND PLAN  
SECTION 31(6) OF THE HIGHWAYS ACT 1980

To Northumberland County Council

1. I am and have been since 21 September 2001 in my capacity as a trustee for the time being of J R Barrett's 1974 Farm Settlement the owner (within the meaning of the above section of the Highways Act 1980) of the 12 acres of land known as land on the north side of the B1326 opposite Lamb Street East Cramlington to the east of the former mineral railway line adjacent to the Cramlington Primary School and Methodist Church East Cramlington more particularly delineated on the plan accompanying this statement and thereon edged red.
2. The aforementioned land lies in the Parish of Cramlington St Nicholas.
3. No ways over the land have been dedicated as highways.
4. The deposit shall comprise this statement and accompanying plan.

Signed ..... 

Name: Helen Frances Tavroges

duly authorised for and on behalf of the Trustees of J R Barrett's 1974 Farm Settlement

Address Bond Dickinson LLP One Trinity Broad Chare Newcastle upon Tyne NE1 2HF

Date 8 August 2013

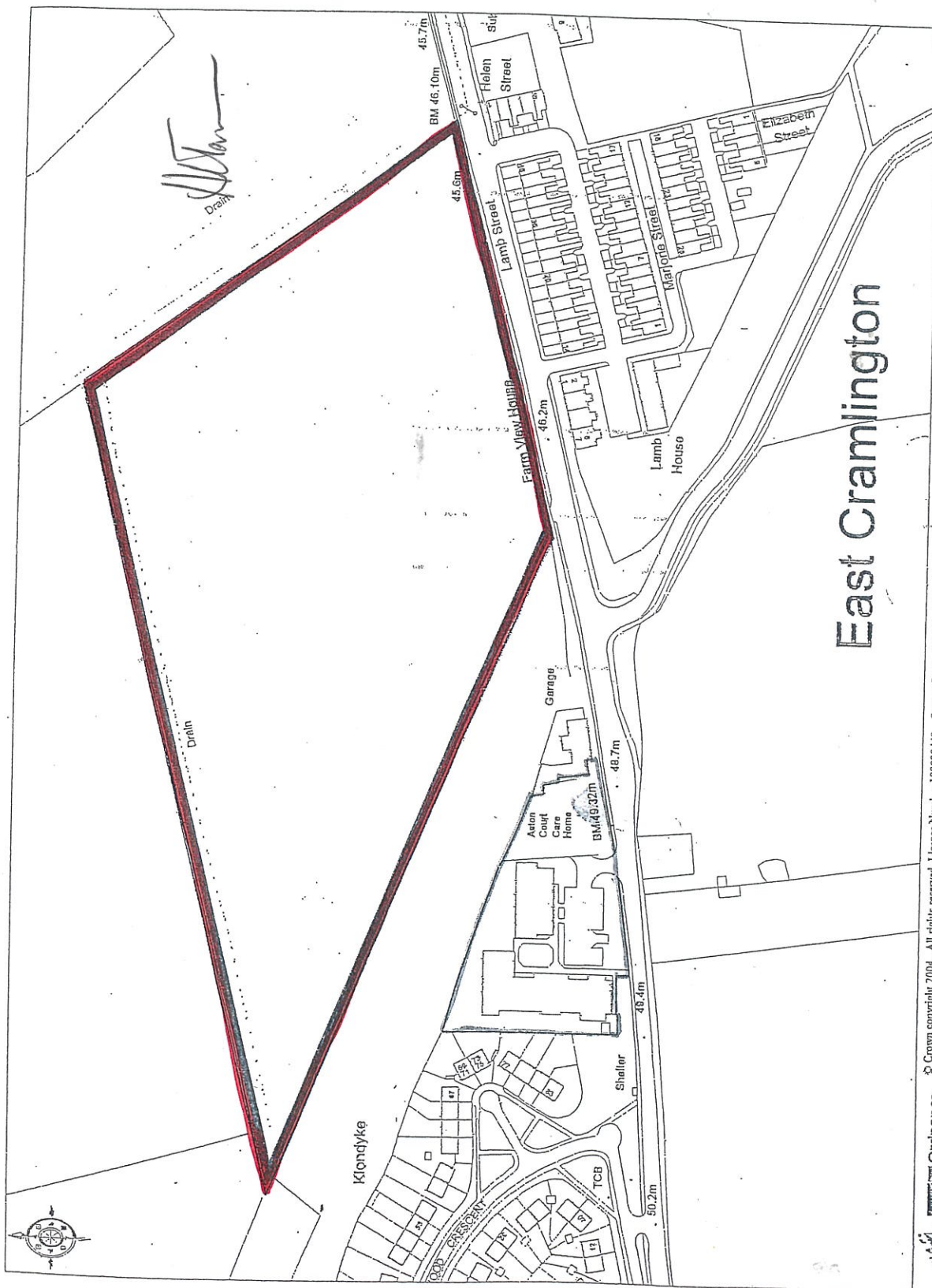
Signed (witness) ..... 

Name (of witness) CHARLOTTE PATTERSON-RYAN

Address BOND DICKINSON LLP ONE TRINITY BROAD CHARE NEWCASTLE UPON TYNE NE1 2HF

Occupation SOLICITOR





# East Cramlington

Land at Klondyke, Lamb Street, East Cramlington

© Crown copyright 2004. All rights reserved. Licence Number 100020449. Survey Scale - 1:2500 Plotted Scale - 1:2500



Bond Dickinson

STATUTORY DECLARATION

SECTION 31(6) OF THE HIGHWAYS ACT 1980

I Helen Frances Tavroges DO SOLEMNLY AND SINCERELY DECLARE as follows:-

1. I am and have been since 21 September 2001 in my capacity as a trustee for the time being of J R Barrett's 1974 Farm Settlement the owner of the 12 acres of land known as land on the north side of the B1326 opposite Lamb Street East Cramlington to the east of the former mineral railway line adjacent to the Cramlington Primary School and Methodist Church East Cramlington more particularly delineated on the plan accompanying this declaration marked "HFT1" and thereon edged red.
2. On the day of even date to this declaration I have deposited with Northumberland County Council, being the appropriate Council, a statement accompanied by a plan delineating the aforementioned property by red edging which stated that no ways had been dedicated as highways over my property.
3. No additional ways have been dedicated over the land edged red on the plan accompanying this declaration since the statement dated 2012 referred to in 2 above.

AND I MAKE this solemn declaration on the 8 day of August 2013 conscientiously believing it to be true and by virtue of the Statutory Declarations Act 1835.

Signature H F Tavroges

Name Helen Frances Tavroges

duly authorised for an on behalf of the Trustees of J R Barrett's 1974 Farm Settlement

Declared at Bond Dickinson, One Trinity, Broadchare Newcastle upon Tyne

Before me Rhannon Griffiths NE1 2HF

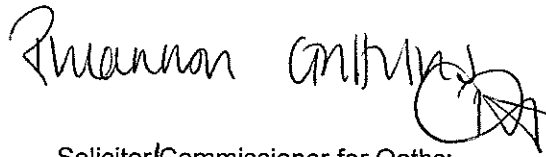
~~Commissioner for Oaths or a Justice of the Peace or Solicitor~~



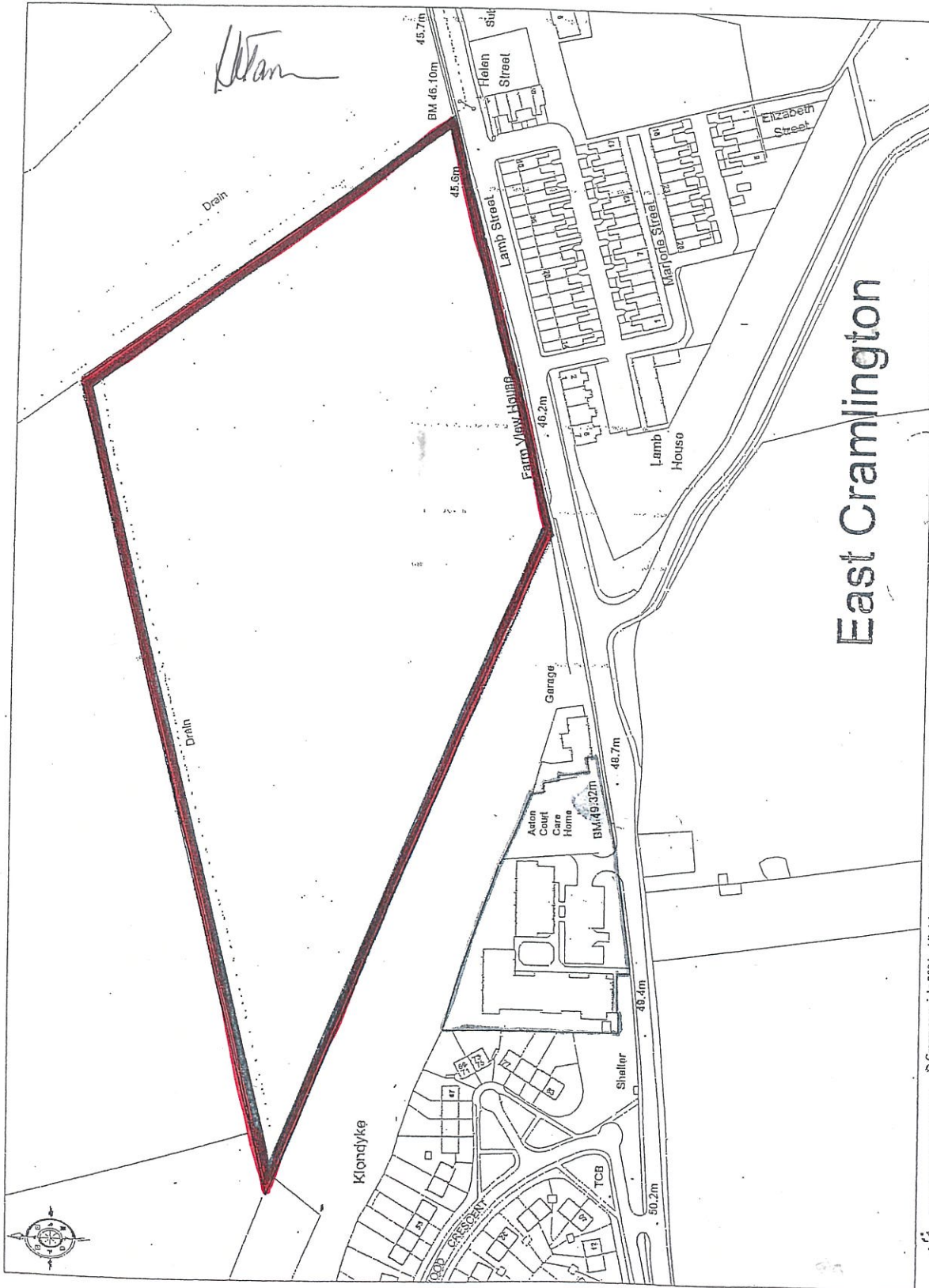
This is the exhibit marked "HFT1" referred to in the  
Statutory Declaration of Helen Frances Tavroges

Dated this 8 day of August 2013

Before me



Solicitor/Commissioner for Oaths



# East Cramlington

Land at Klondyke, Lamb Street, East Cramlington

© Crown copyright 2004. All rights reserved. Licence Number 100020449. Survey Scale - 1:2500 Plotted Scale - 1:2500

